


Kodiak Waterfront Plan



Public Meeting

February 24, 2010
6:30 – 8:00 p.m.




Project Overview

Kodiak Waterfront Plan

- Addressing **two** projects – **two** deliverables.
 - Improvements to Pedestrian Facilities from Pier 2 to Downtown Kodiak
 - City Waterfront Planning – Overall Planning Services
- Projects combined for coordination effort and cost-efficiency.






Origin of Funding

Pier 2 to Downtown Sidewalk Design

- State of Alaska grant - \$250,000
 - Identify phased improvements to accommodate cruise ship activity at Port of Kodiak.
 - City of Kodiak believes the most beneficial improvements is for sidewalk between Pier 2 and downtown Kodiak.
- Legislative Appropriation to City of Kodiak - \$700,000
 - For design and construction of sidewalk.


Waterfront Planning Design Study

- City of Kodiak - \$100,000
 - To plan for the use and future development of City-owned waterfront property.



Pier 2 to Downtown Sidewalk Design

Summarize the conditions of the existing pedestrian corridors, analyze alternatives, and present findings and recommendations to the City of Kodiak.





Pier 2 to Downtown Sidewalk Design

Specific areas of focus will include:

- Avoiding pedestrian and commercial fish processing conflicts on Shelikof.
- Providing connectivity from Pier II for all users.
- Avoiding potential conflict with future Pier II development.



Waterfront Planning Design Study



Plan for future use and development of City-owned waterfront property.

Plans to balance fishing, transportation and tourism needs.





Schedule

<u>Waterfront Plan Design Study</u>	
• Public Meeting	February 24, 2010
• PHAB Meeting	March 4, 2010
• Draft Master Plan	April 2010
• PHAB/City Council Briefing	April 2010
• Final Master Plan	July 2010
<u>Sidewalk Design</u>	
• Public Meeting	February 24, 2010
• PHAB Meeting	March 4, 2010
• Draft Sidewalk Design Study Report	April 2010
• Survey	Summer 2010
• 35% Design Completion	Fall 2010



We Need Your Input...

Pier 2 to Downtown Sidewalk Design

We are looking for comments on:

- How often you walk from Pier 2 to downtown.
- What sidewalk corridors you would benefit the most from being upgraded.
- What sidewalk conflicts you have witnessed between Pier 2 and downtown (parking, traffic, operations, etc).
- What sidewalk amenities you would like to see.
- What is a comfortable sidewalk width for you?



We Need Your Input...

Waterfront Planning Design Study

We are looking for comments on:

- What do you use the waterfront for?
- Where would you like to see improvements made?
- What improvements would benefit you the most?
- What waterfront amenities would you like to see?





Contact Us

For further information, please contact
Alison Lohrke, DOWL HKM
Public Involvement Planner at:

907.562.2000 (phone)

kodiakwaterfront@dowlhkm.com (e-mail)

4041 B Street
Anchorage, AK 99503

<http://www.city.kodiak.ak.us/PressReleases/Pages/WaterfrontComments.aspx>

