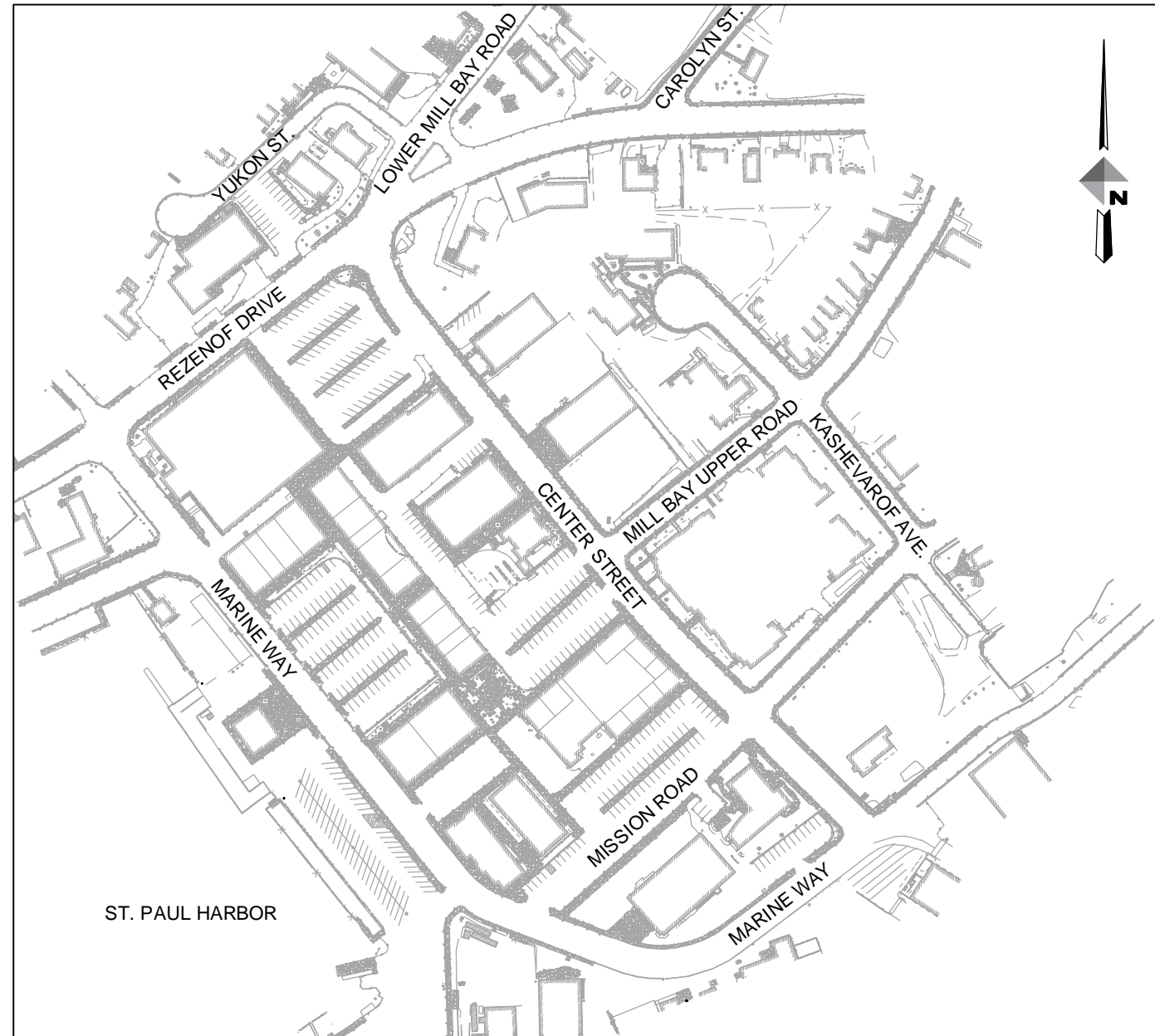
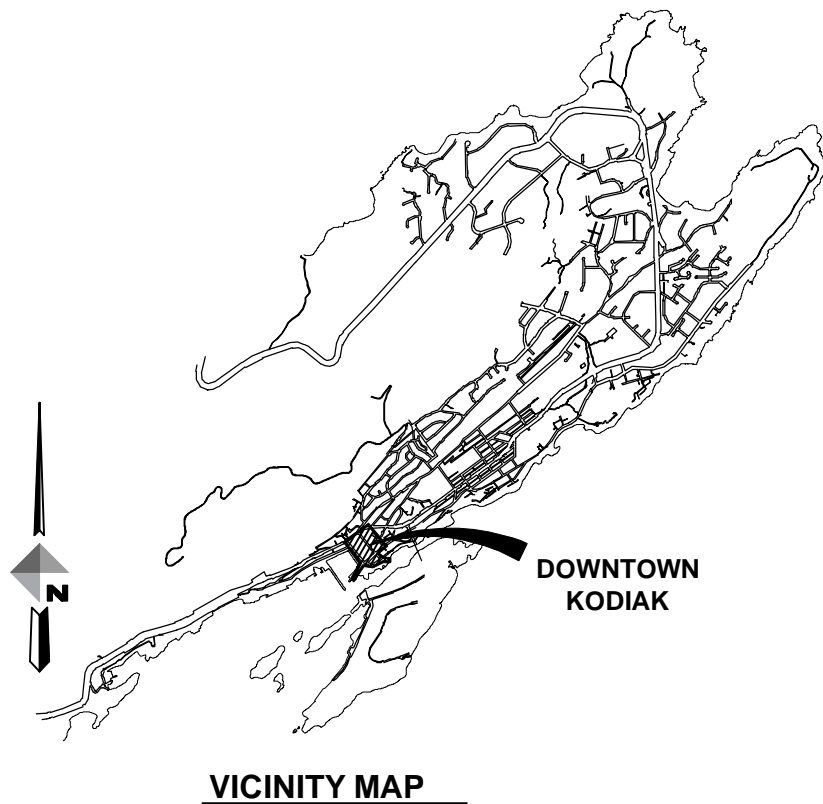
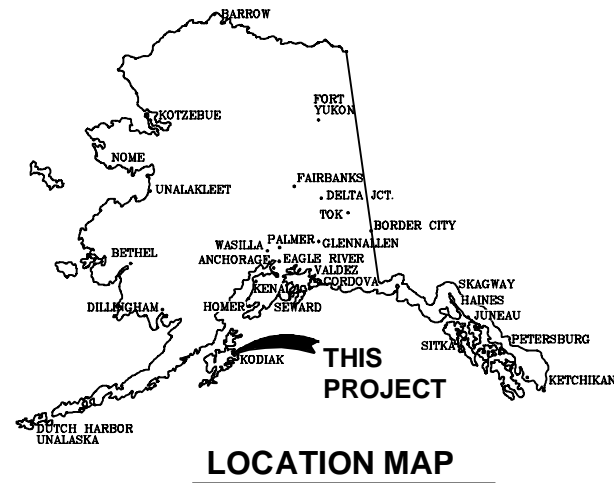



35% SUBMITTAL

# DOWNTOWN KODIAK MASTER PLAN CITY OF KODIAK FEBRUARY 2015



REV	DATE	DESCRIPTION	BY



**DOWL**

WWW.DOWL.COM  
4041 B Street  
Anchorage Alaska 99503  
907-562-2000

DOWNTOWN KODIAK MASTER PLAN  
COVER SHEET

KODIAK, ALASKA

PROJECT	59822
DATE	2/10/2015
© DOWLHKM 2015	
SHEET	
1 of 25	

35% SUBMITTAL



SHEET INDEX

NO.	SHEET NAME
1	COVER
2	SHEET INDEX
3-5	CENTER STREET PLAN AND PROFILES
6-7	MARINE WAY WEST PLAN AND PROFILES
8-9	MARINE WAY EAST PLAN AND PROFILES
10-11	MALL PARKING AREA PLAN AND PROFILES
12-13	MISSION ROAD PLAN AND PROFILES
14-15	ALLEY PLAN AND PROFILE
16	FORMER FOOD-FOR-LESS PLAN AND PROFILES
17-18	CENTER STREET PARKING AREA PLAN AND PROFILES
19	CENTER STREET STUB OUT PLAN AND PROFILES
20	POCKET PARK PLAN AND PROFILES
21	EASEMENT PLAN AND PROFILES
22	MILLER BAY ROAD PLAN AND PROFILES
23-24	KASHEVAROF AVENUE PLAN AND PROFILES
25	ST. PAUL SPIT PLAN AND PROFILES

REV	DATE	DESCRIPTION	BY



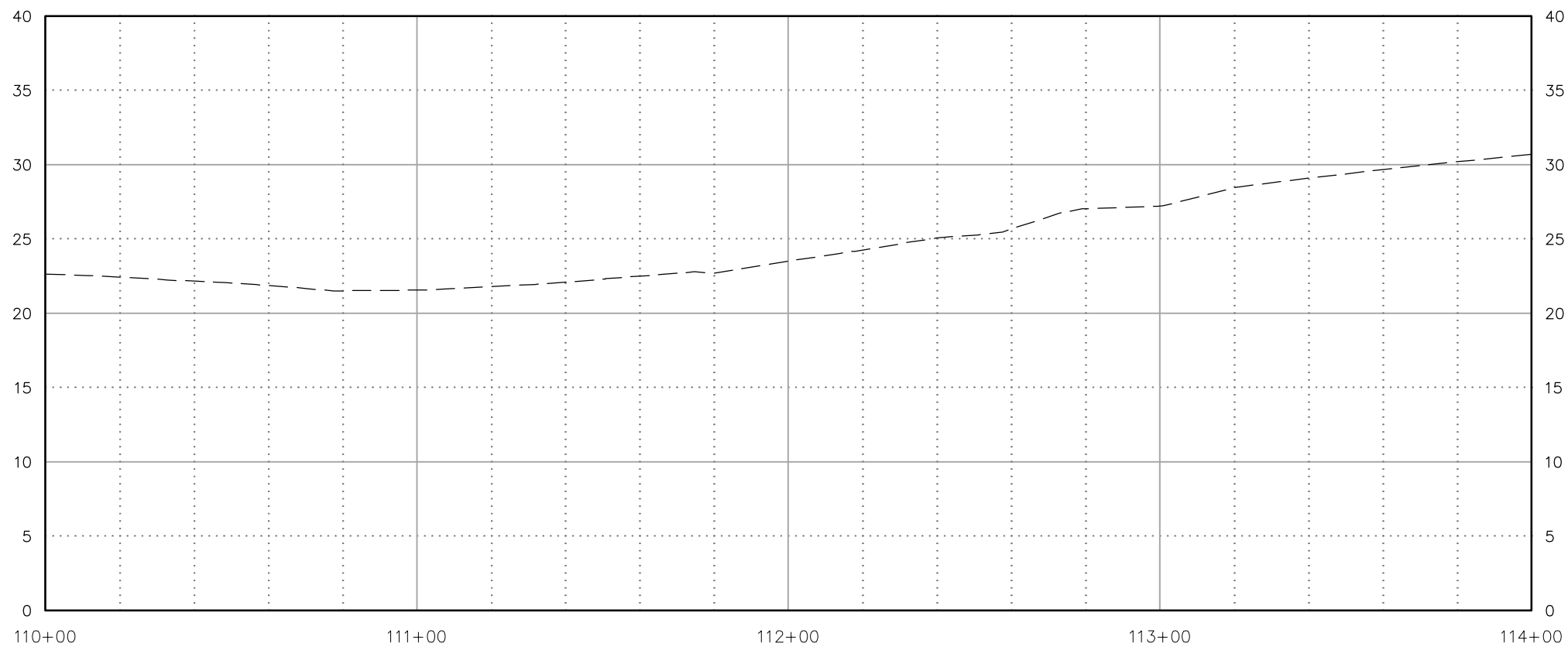
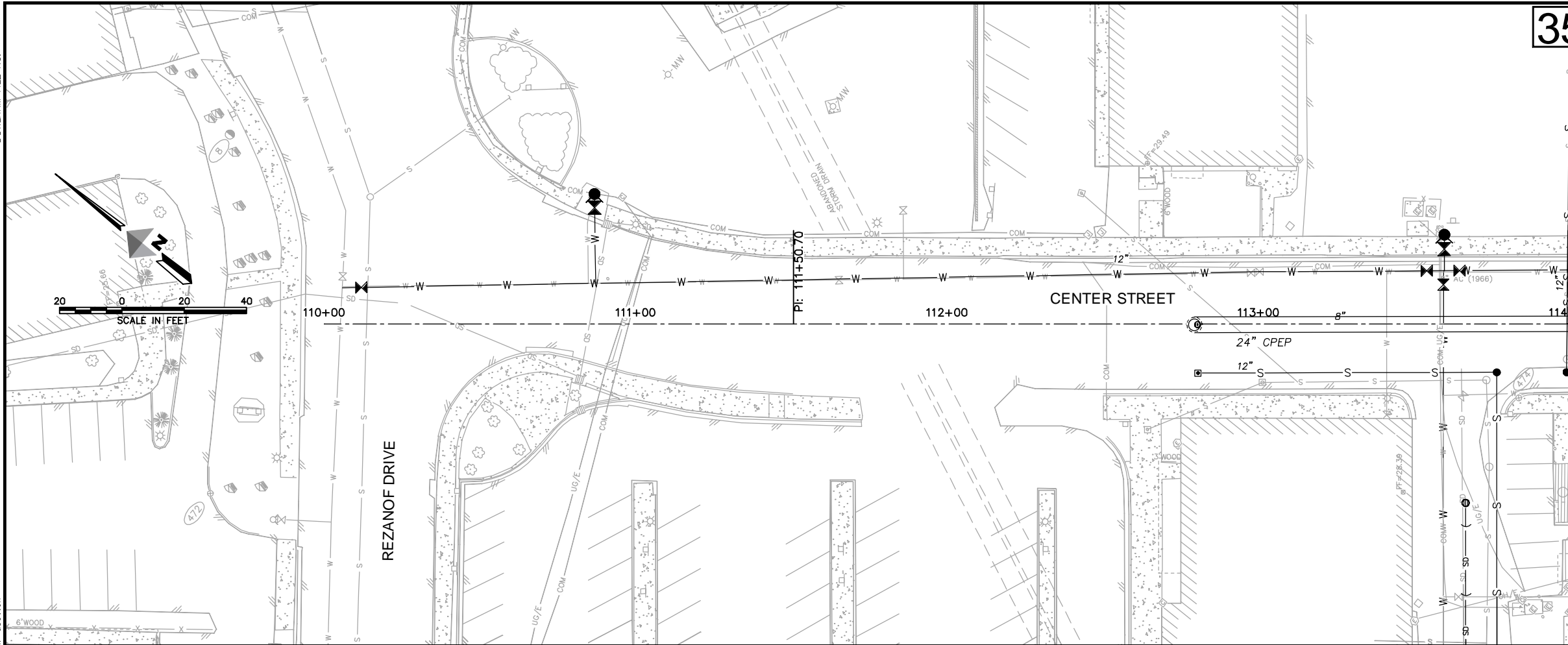
**DOWL**

WWW.DOWL.COM

4041 B Street  
Anchorage, Alaska 99503  
907-562-2000

DOWNTOWN KODIAK MASTER PLAN  
SHEET INDEX

35% SUBMITTAL



REV	DATE	DESCRIPTION	BY

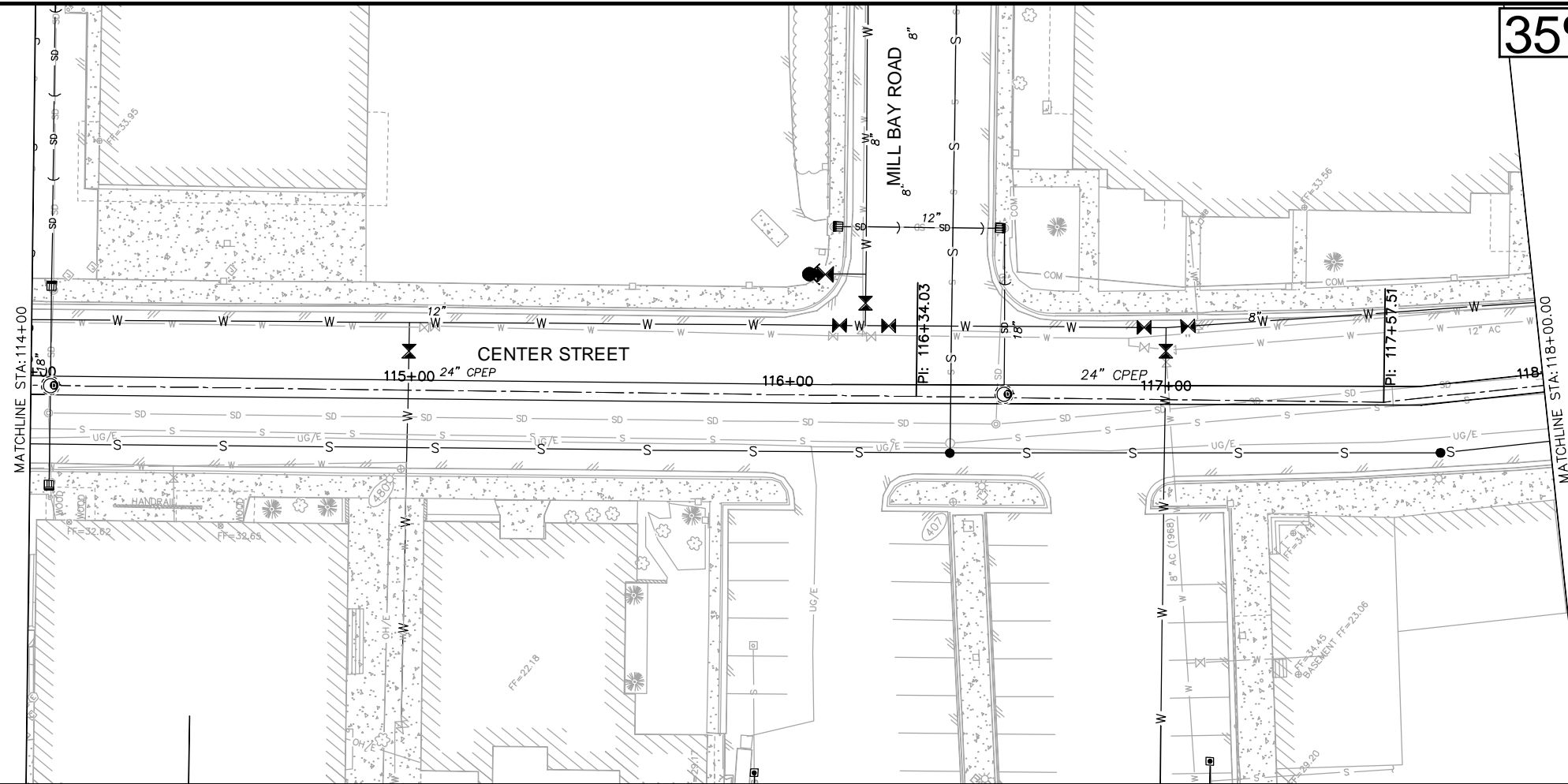
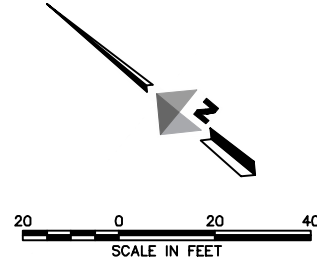


**DOWL**  
 WWW.DOWL.COM  
 4041 B Street  
 Anchorage, Alaska 99503  
 907-562-2000

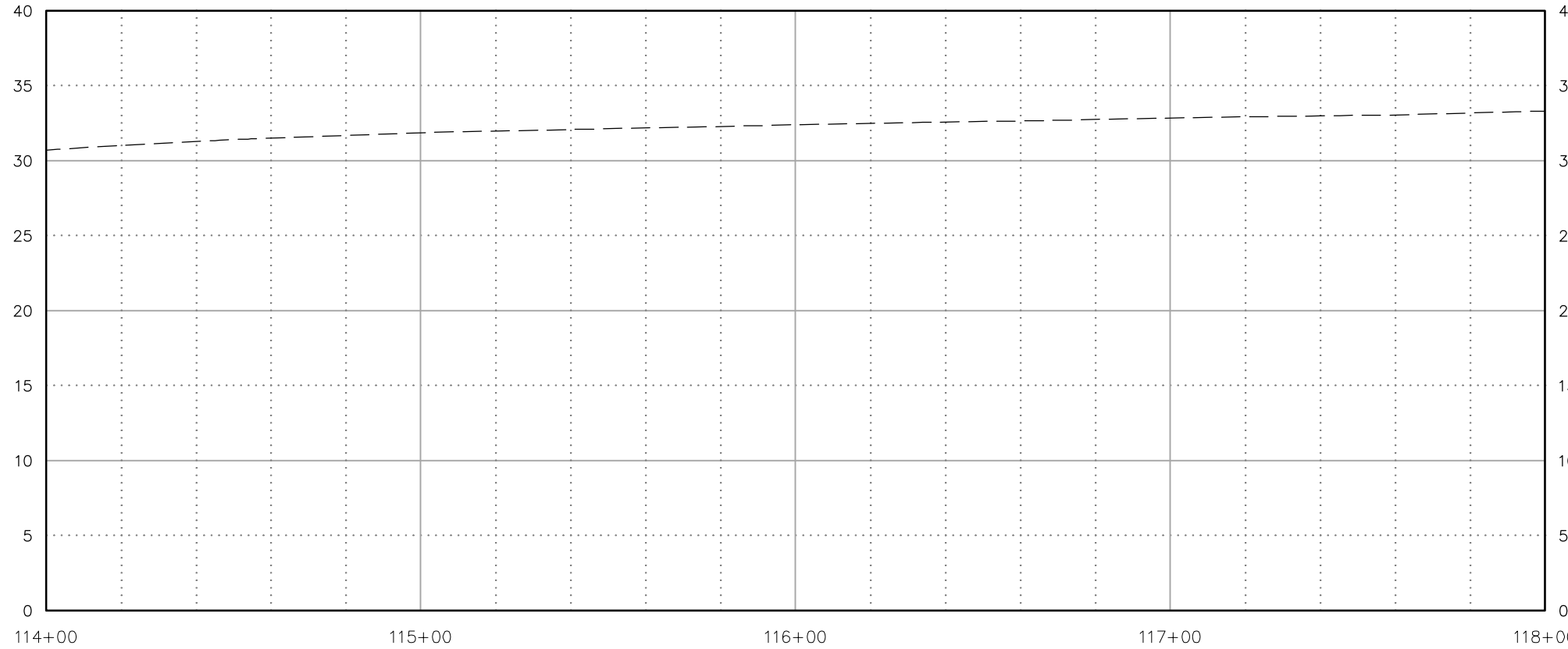
**DOWNTOWN KODIAK MASTER PLAN  
 CENTER STREET PLAN AND PROFILE**  
 KODIAK, ALASKA

PROJECT 59822  
 DATE 2/10/2015

© DOWLHKM 2015  
 SHEET



35% SUBMITTAL



REV	DATE	DESCRIPTION	BY

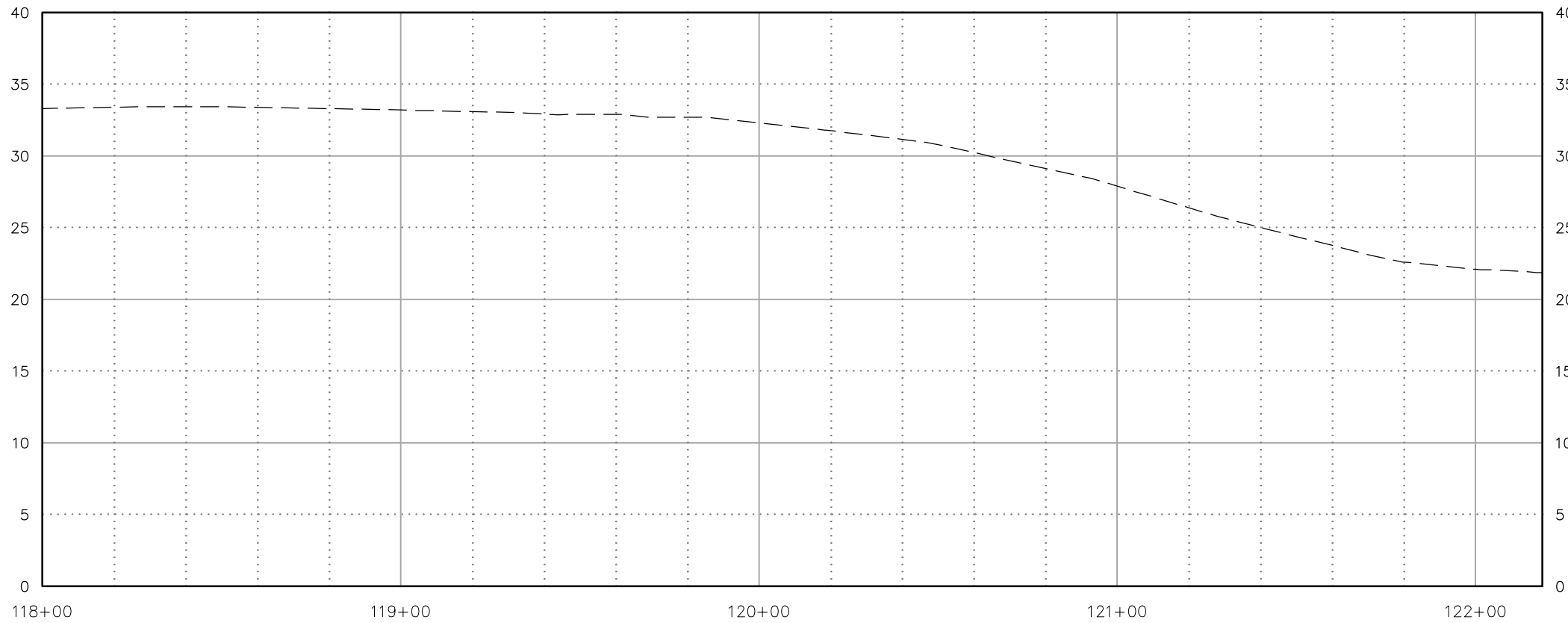
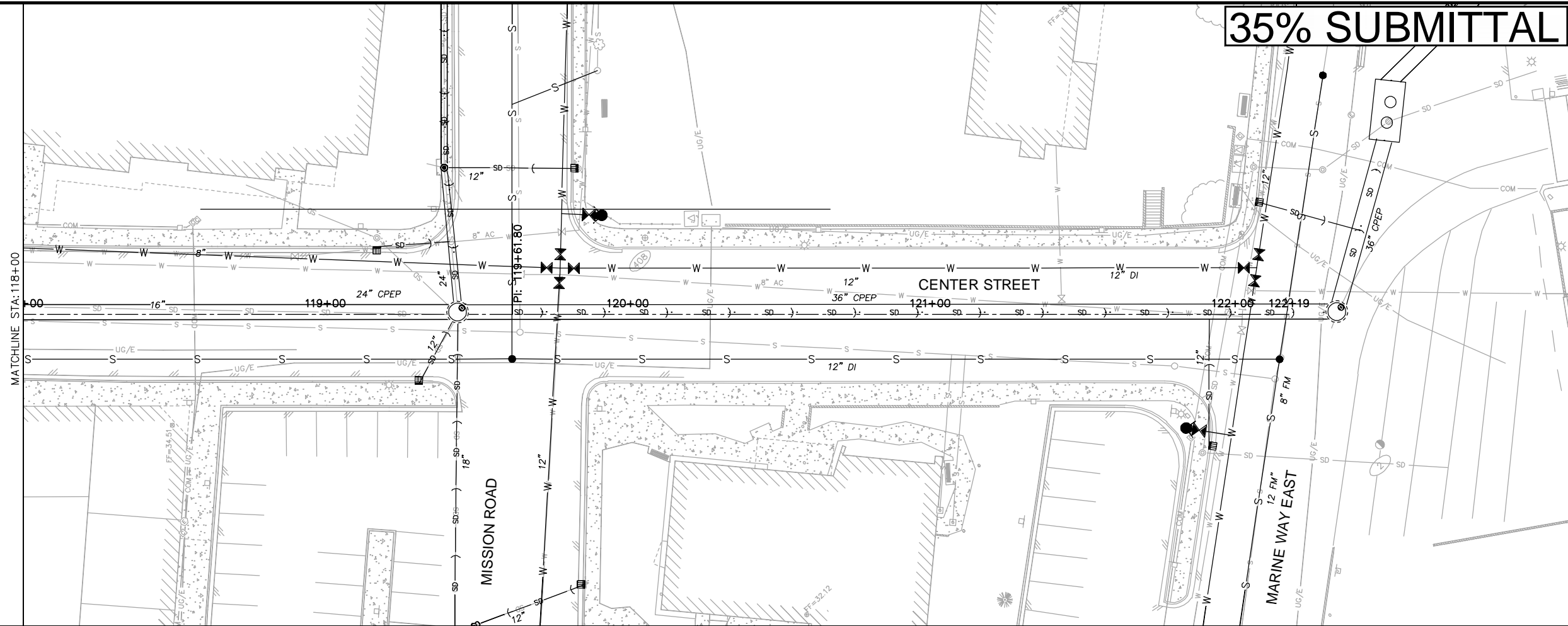
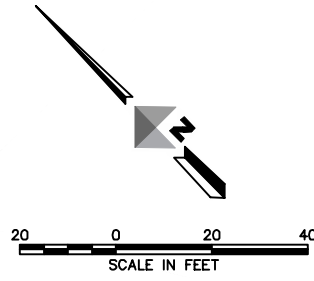


**DOWL**  
 WWW.DOWL.COM  
 4041 B Street  
 Anchorage, Alaska 99503  
 907-562-2000

**DOWNTOWN KODIAK MASTER PLAN  
 CENTER STREET PLAN AND PROFILE**

PROJECT 59822  
 DATE 2/10/2015

© DOWLHKM 2015  
 SHEET



35% SUBMITTAL

REV	DATE	DESCRIPTION	BY



**DOWL**  
 WWW.DOWL.COM  
 4041 B Street  
 Anchorage, Alaska 99503  
 907-562-2000

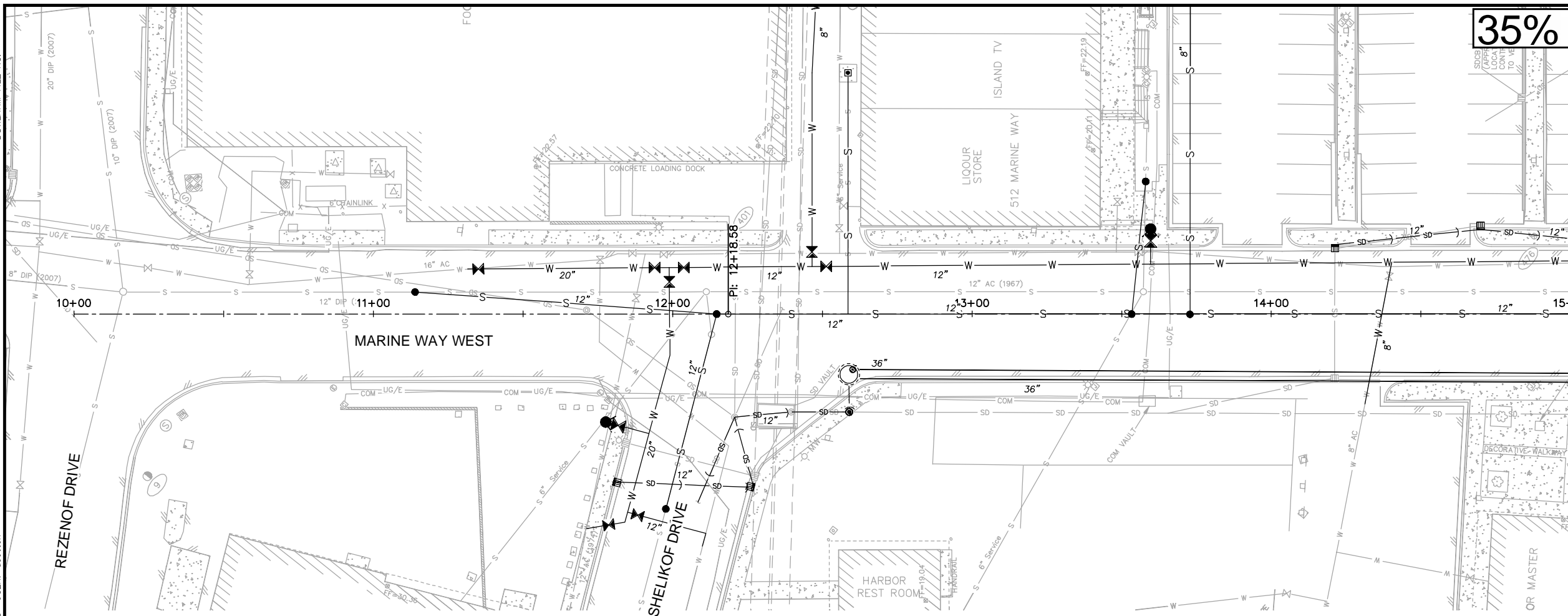
DOWNTOWN KODIAK MASTER PLAN  
 CENTER STREET PLAN AND PROFILE

PROJECT 59822  
 DATE 2/10/2015

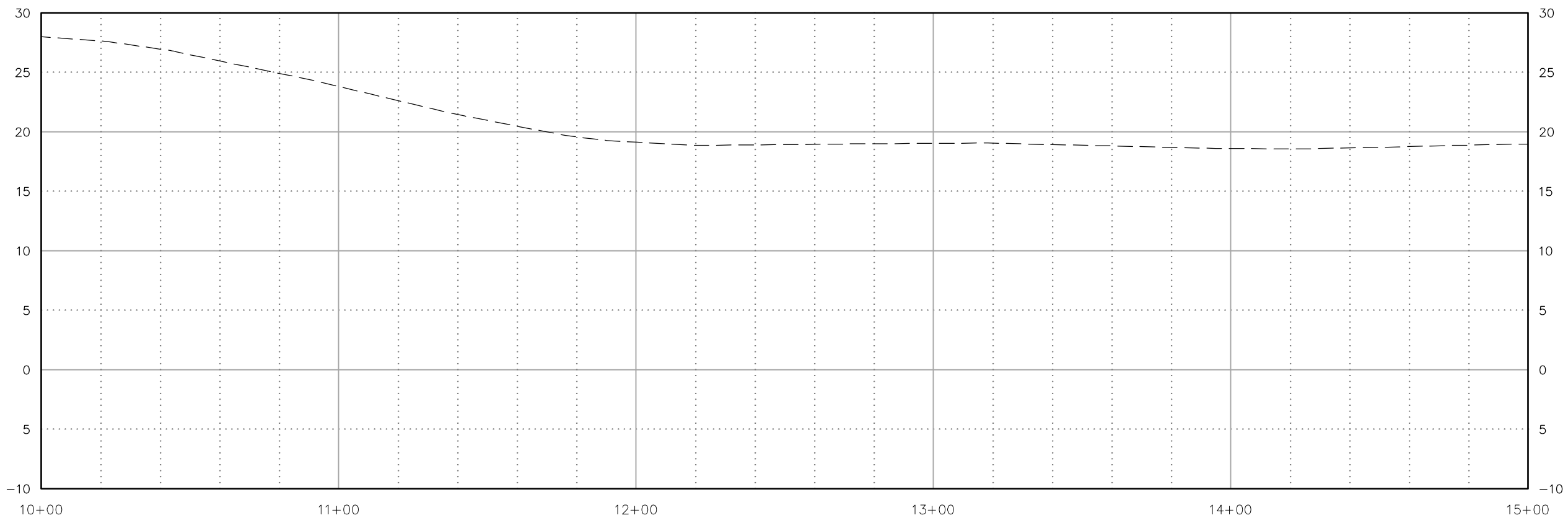
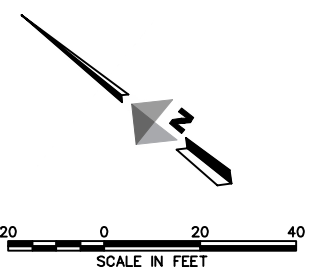
© DOWLHKM 2015  
 SHEET

P:\Projects\059822\DESIGN\SC14-CT-UT-MARIN-WAY-WEST-1.dwg PLOT DATE 2015-02-17 10:20 SAVED DATE 2015-02-13 11:48 USER: aselten DOWLHKM FILE No: XXX-XX

**35% SUBMITTAL**



MATCHLINE STA: 15+00.00



REV	DATE	DESCRIPTION	BY



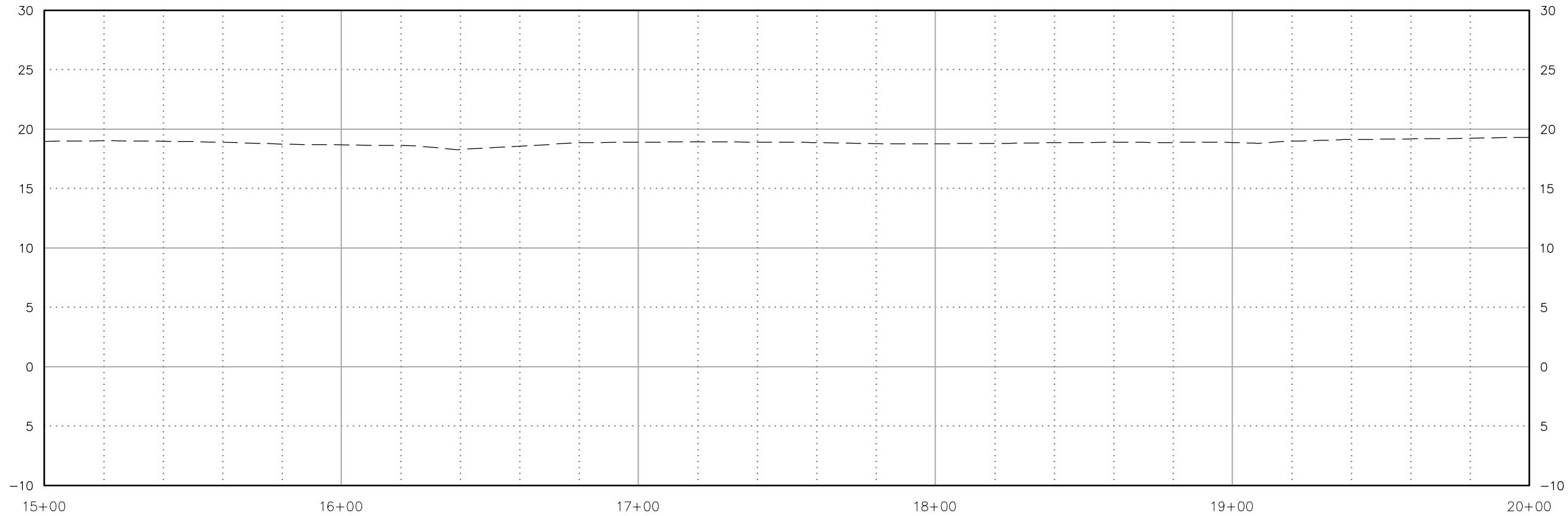
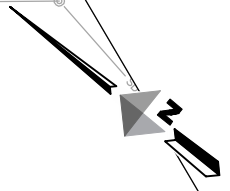
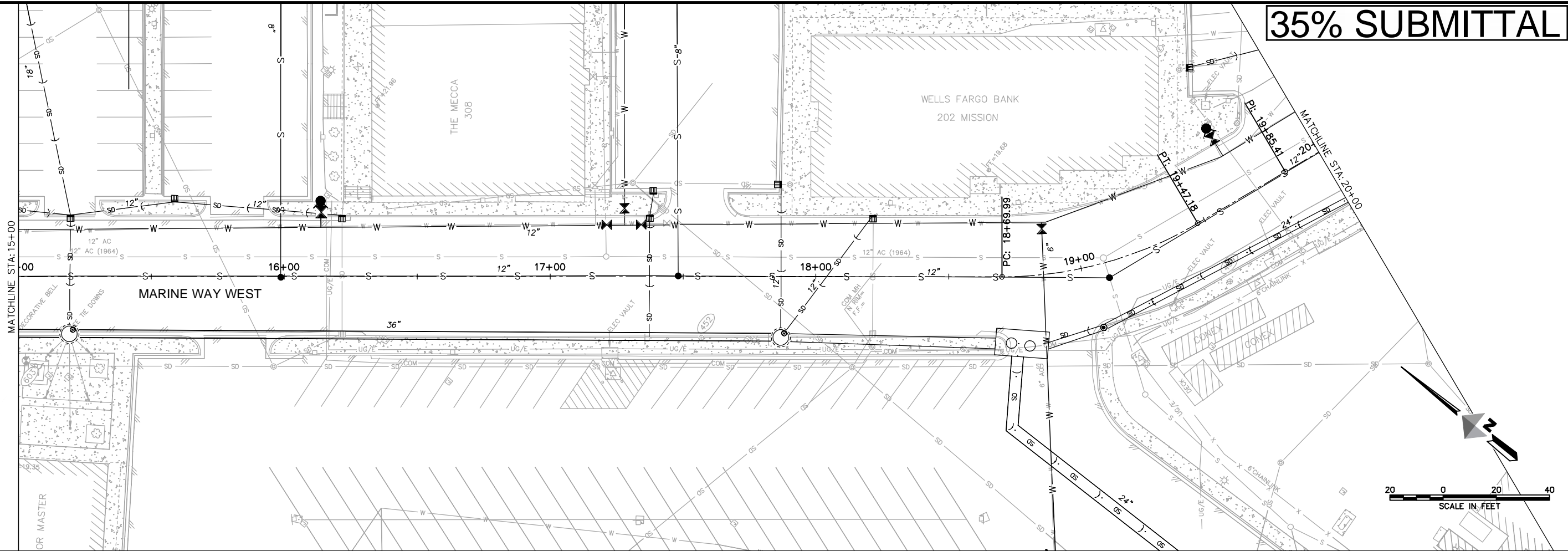
**DOWL**  
 WWW.DOWL.COM  
 4041 B Street  
 Anchorage, Alaska 99503  
 907-562-2000

**DOWNTOWN KODIAK MASTER PLAN  
 MARINE WAY WEST PLAN AND PROFILE**

PROJECT 59822  
 DATE 2/10/2015

© DOWLHKM 2015  
 SHEET

35% SUBMITTAL



REV	DATE	DESCRIPTION	BY



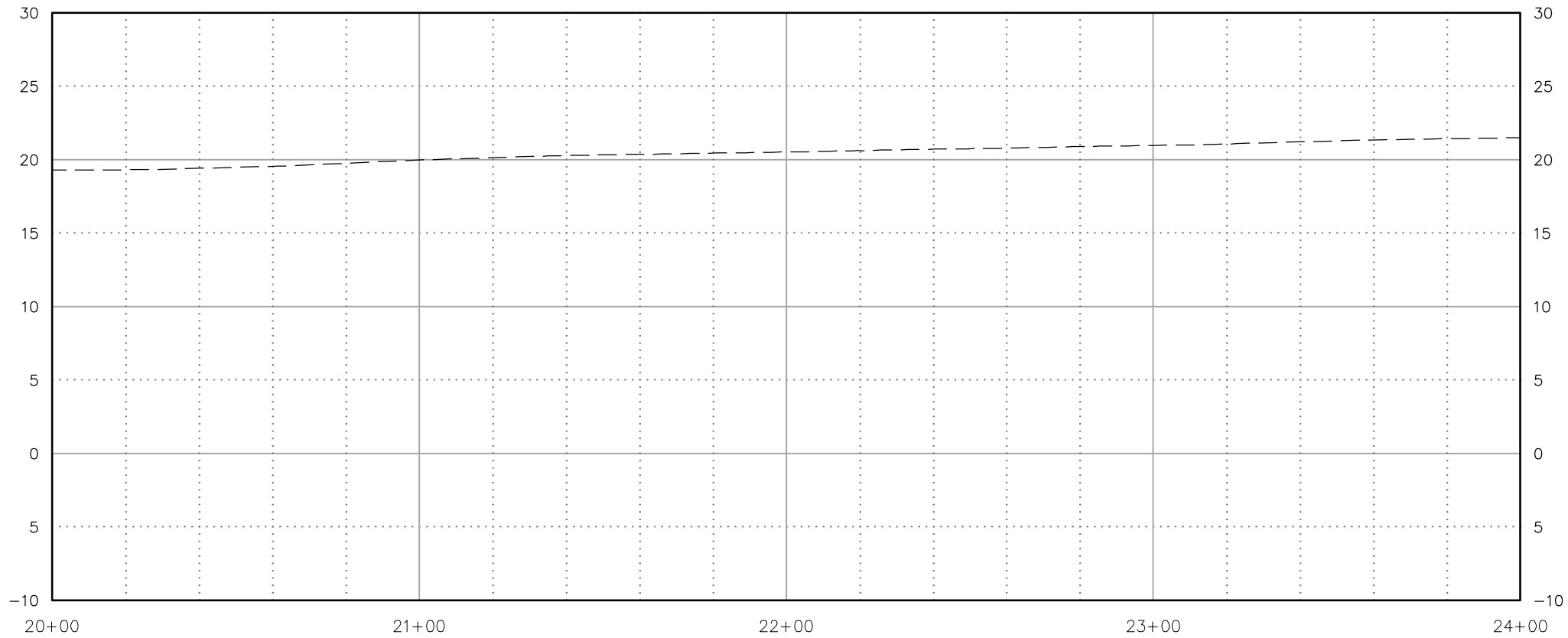
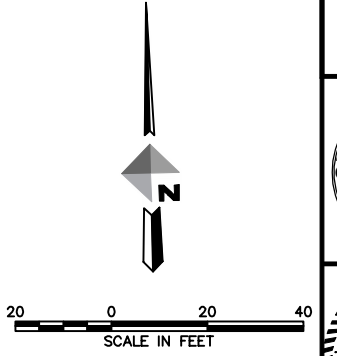
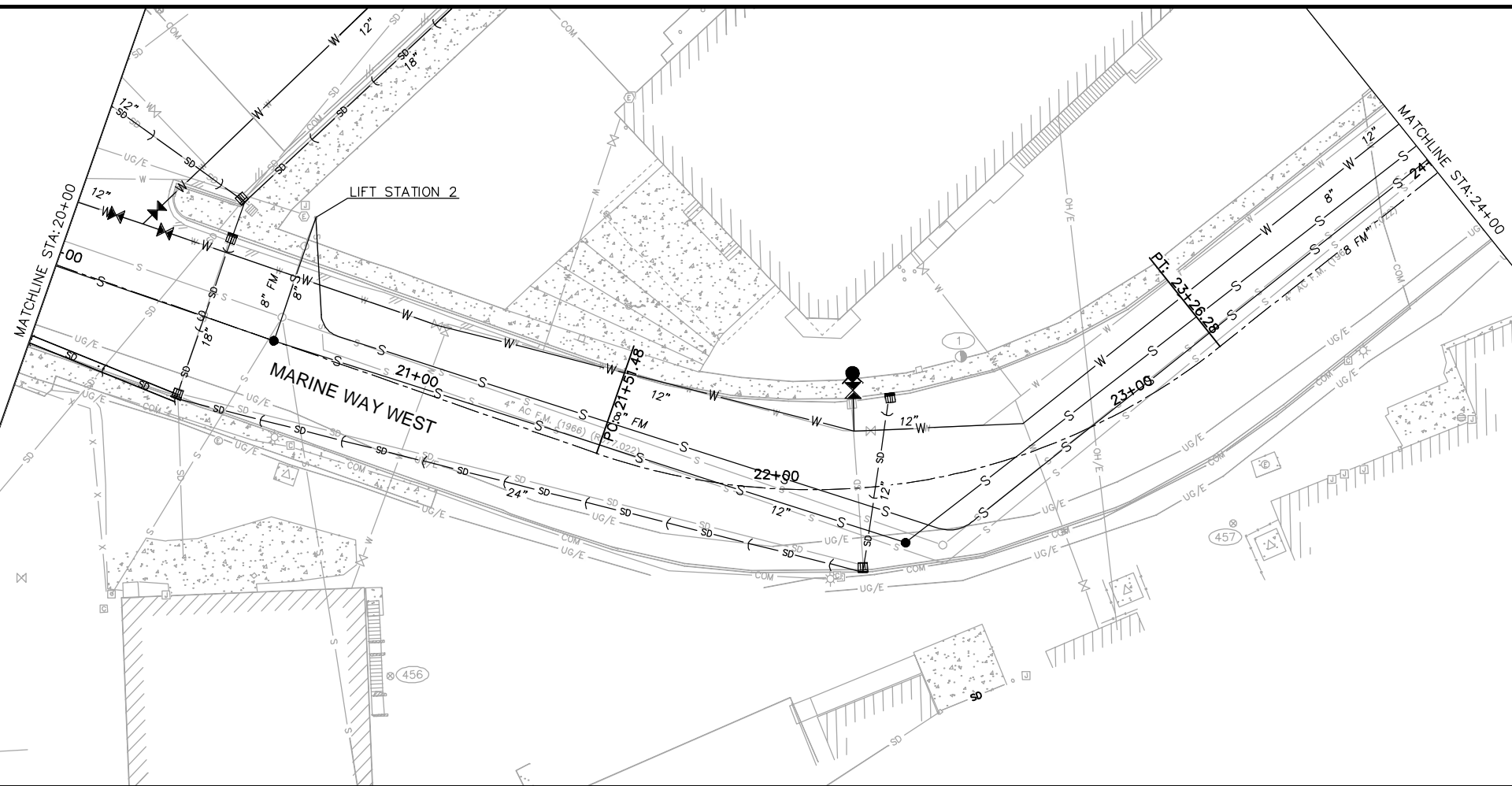
**DOWL**  
 WWW.DOWL.COM  
 4041 B Street  
 Anchorage, Alaska 99503  
 907-562-2000

DOWNTOWN KODIAK MASTER PLAN  
 MARINE WAY WEST PLAN AND PROFILE  
 KODIAK, ALASKA


PROJECT 59822  
 DATE 2/10/2015

© DOWLHKM 2015  
 SHEET

35% SUBMITTAL



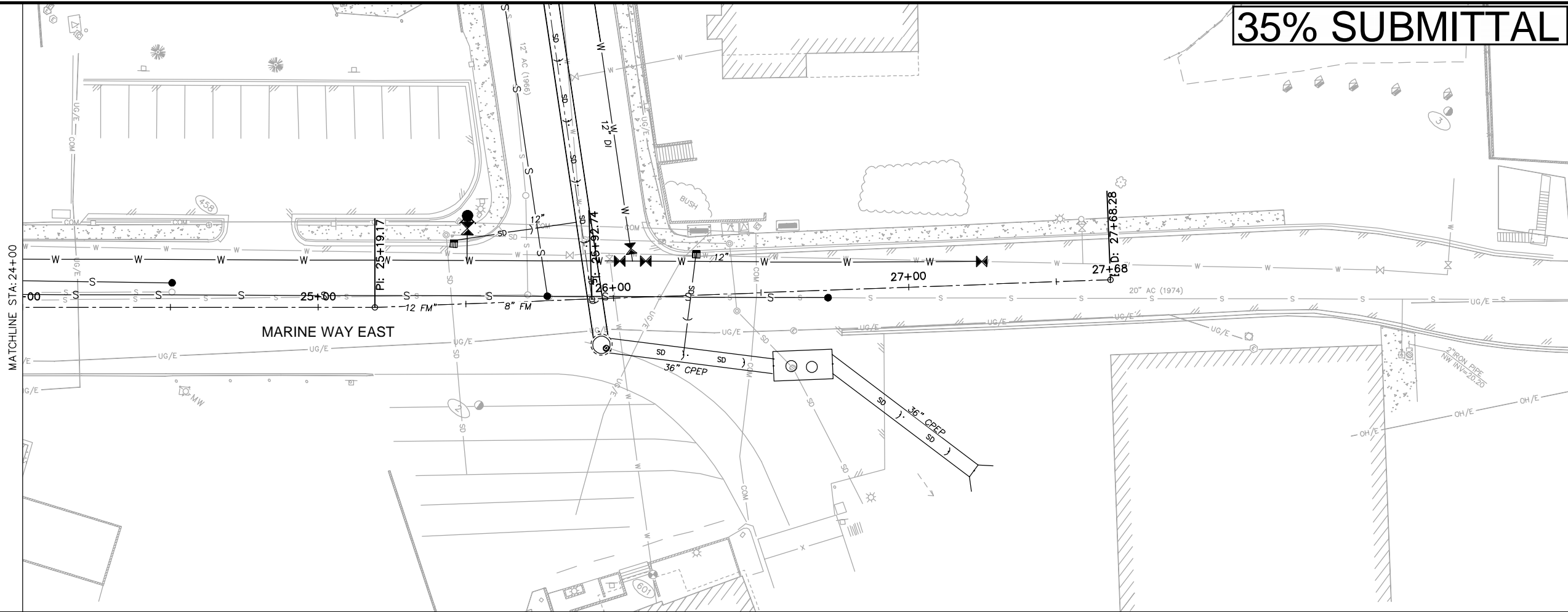
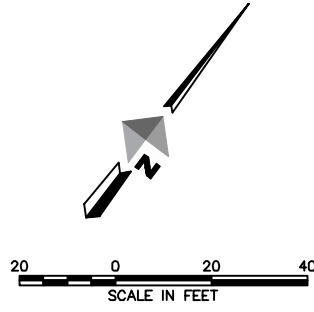
REV	DATE	DESCRIPTION	BY



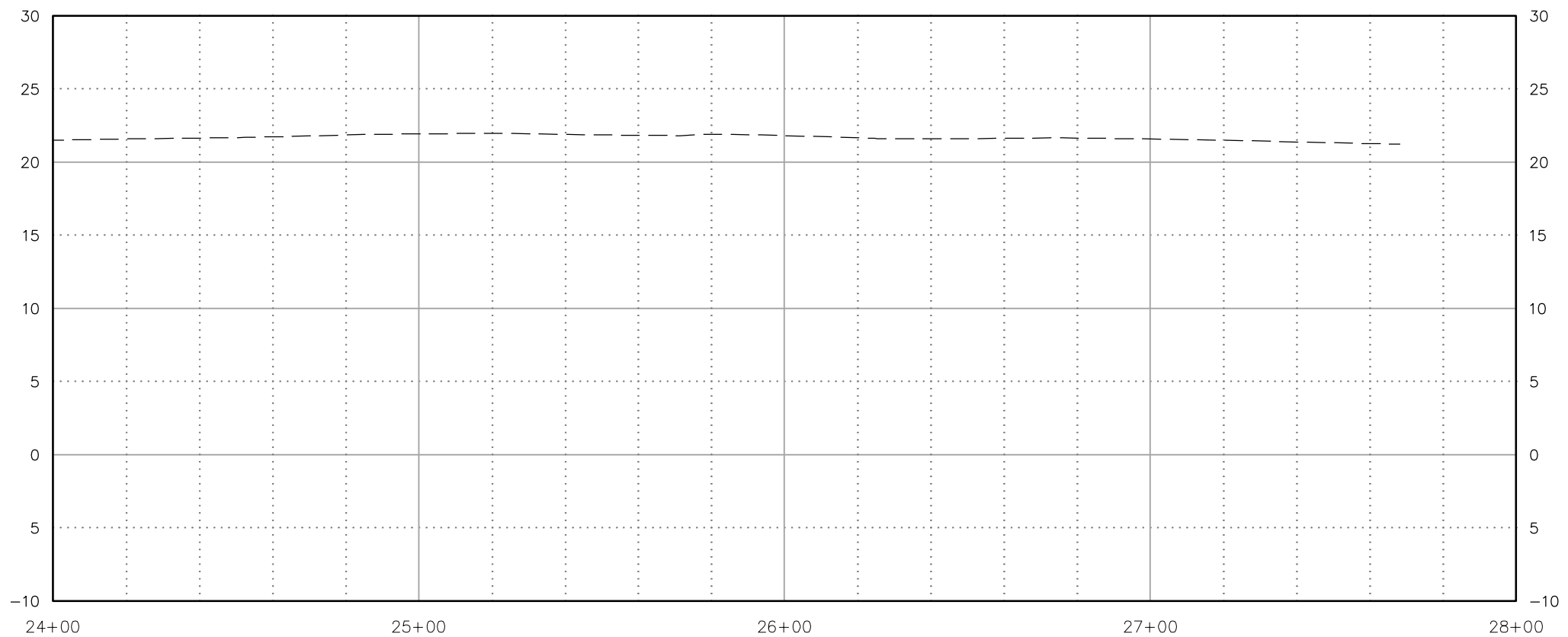
**DOWL**  
 WWW.DOWL.COM  
 4041 B Street  
 Anchorage, Alaska 99503  
 907-562-2000

DOWNTOWN KODIAK MASTER PLAN  
 MARINE WAY EAST PLAN AND PROFILE  
 KODIAK, ALASKA





35% SUBMITTAL



REV	DATE	DESCRIPTION	BY



**DOWL**  
 WWW.DOWL.COM  
 4041 B Street  
 Anchorage, Alaska 99503  
 907-562-2000

**DOWNTOWN KODIAK MASTER PLAN**  
**MARINE WAY EAST PLAN AND PROFILE**  
 KODIAK, ALASKA

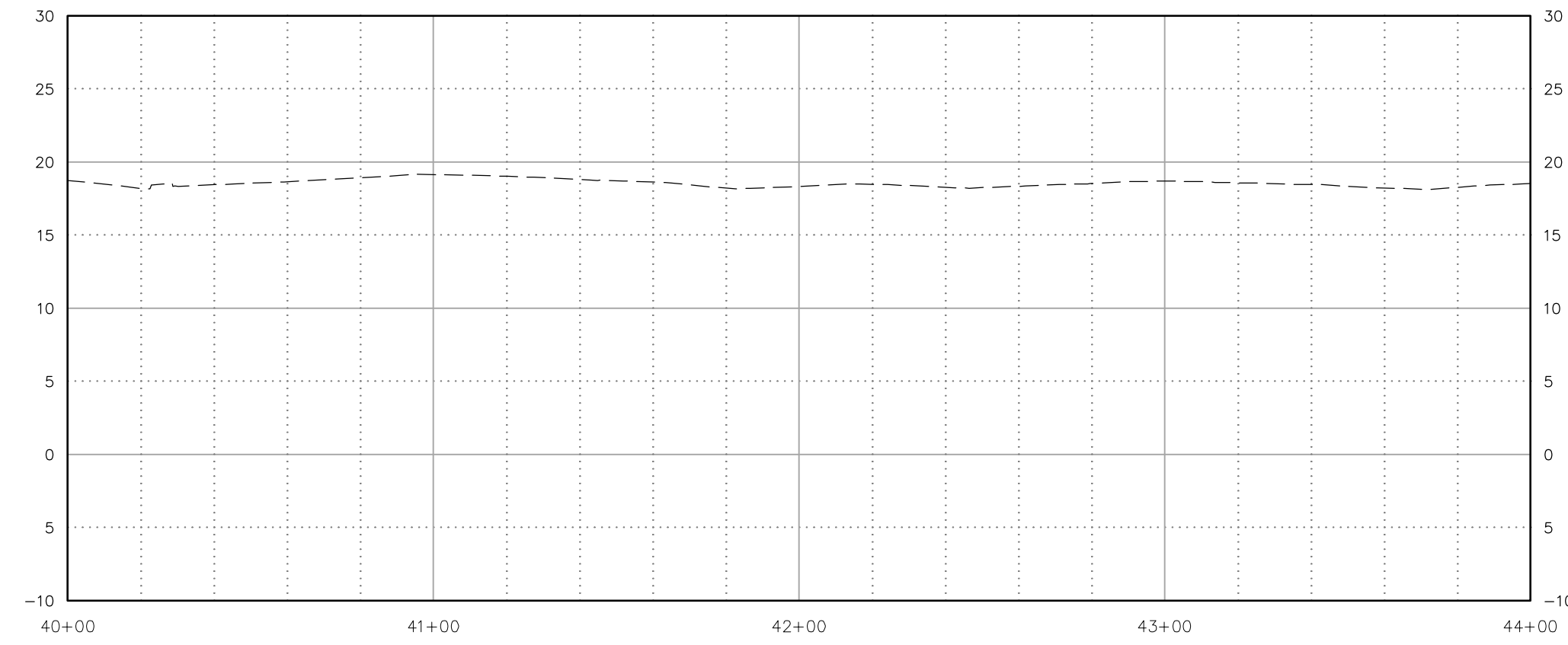
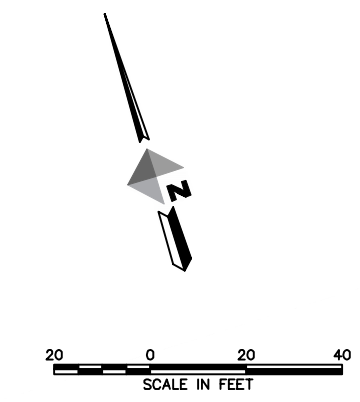
PROJECT 59822  
 DATE 2/10/2015

© DOWLHKM 2015  
 SHEET

P:\Projects\059822\DESIGN\SC14-CT-UT-MARIN-WAY-2.dwg PLOT DATE 2015-2-17 10:21 SAVED DATE 2015-02-13 11:52 USER: aasetten DOWLHKM FILE No: XXX-XX



35% SUBMITTAL



REV	DATE	DESCRIPTION	BY



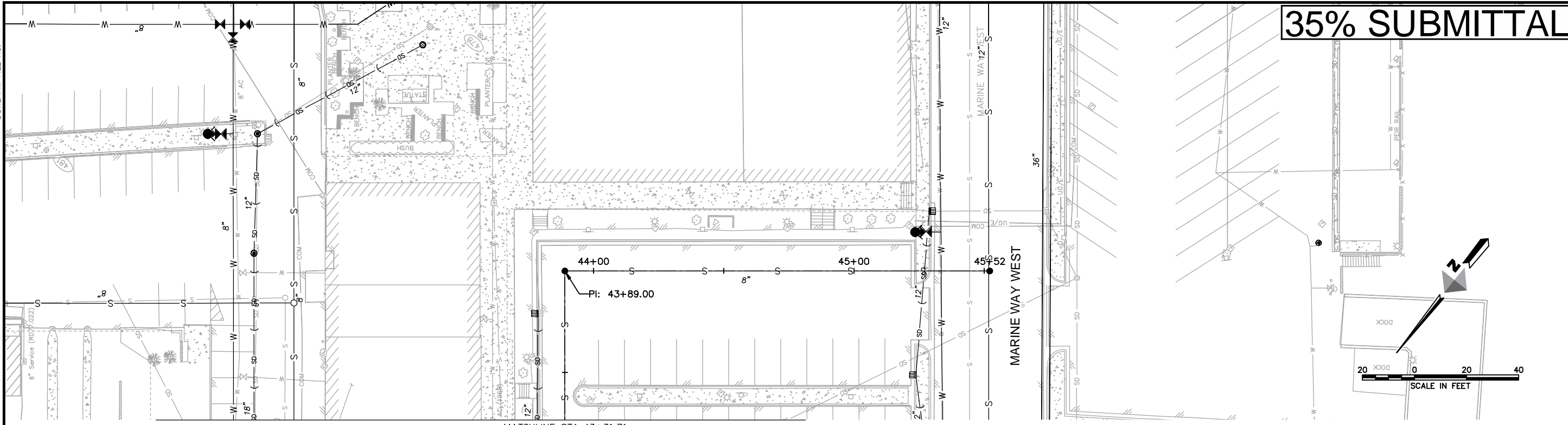
**DOWL**  
 WWW.DOWL.COM  
 4041 B Street  
 Anchorage, Alaska 99503  
 907-562-2000

**DOWNTOWN KODIAK MASTER PLAN  
 MALL PARKING AREA PLAN AND PROFILE**

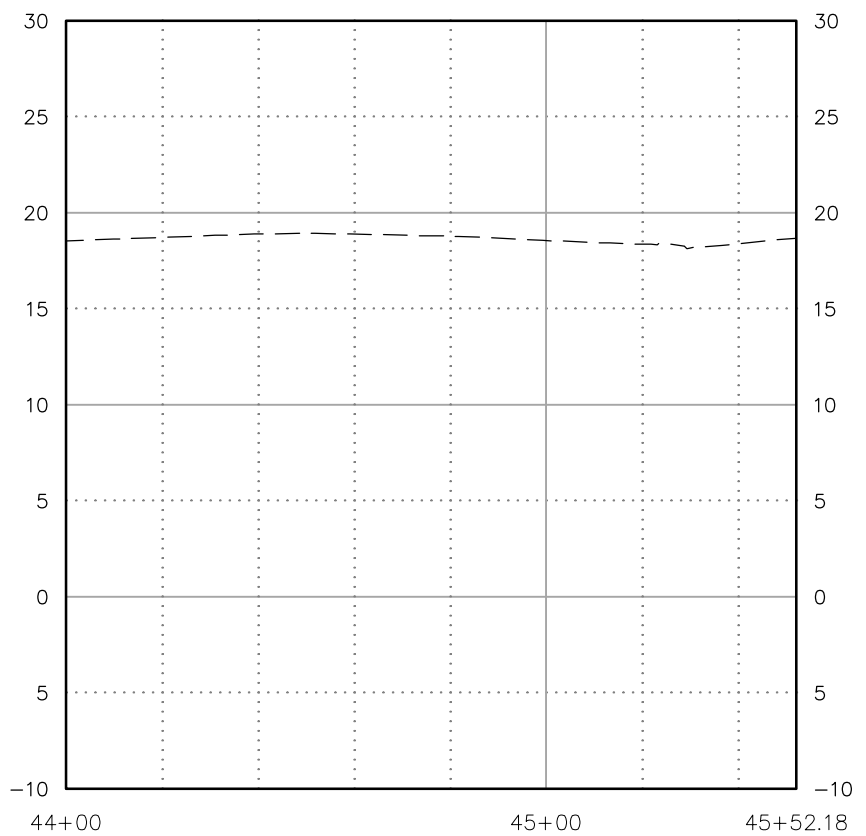
PROJECT: 59822  
 DATE: 2/10/2015

© DOWLHKM 2015  
 SHEET

10 of 25



35% SUBMITTAL



REV	DATE	DESCRIPTION	BY

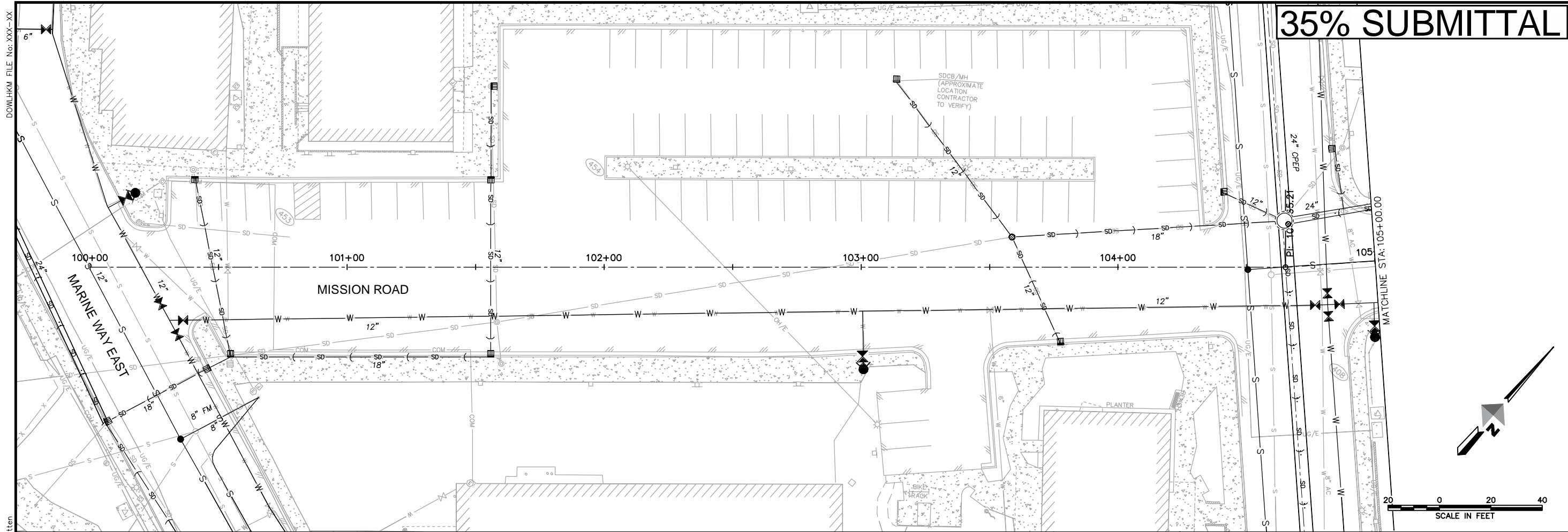


**DOWL** [WWW.DOWL.COM](http://WWW.DOWL.COM)  
 4041 B Street  
 Anchorage, Alaska 99503  
 907-562-2000

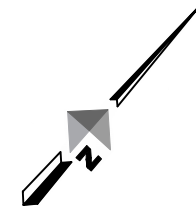
DOWNTOWN KODIAK MASTER PLAN  
 MALL PARKING AREA PLAN AND PROFILE

PROJECT 59822  
 DATE 2/10/2015

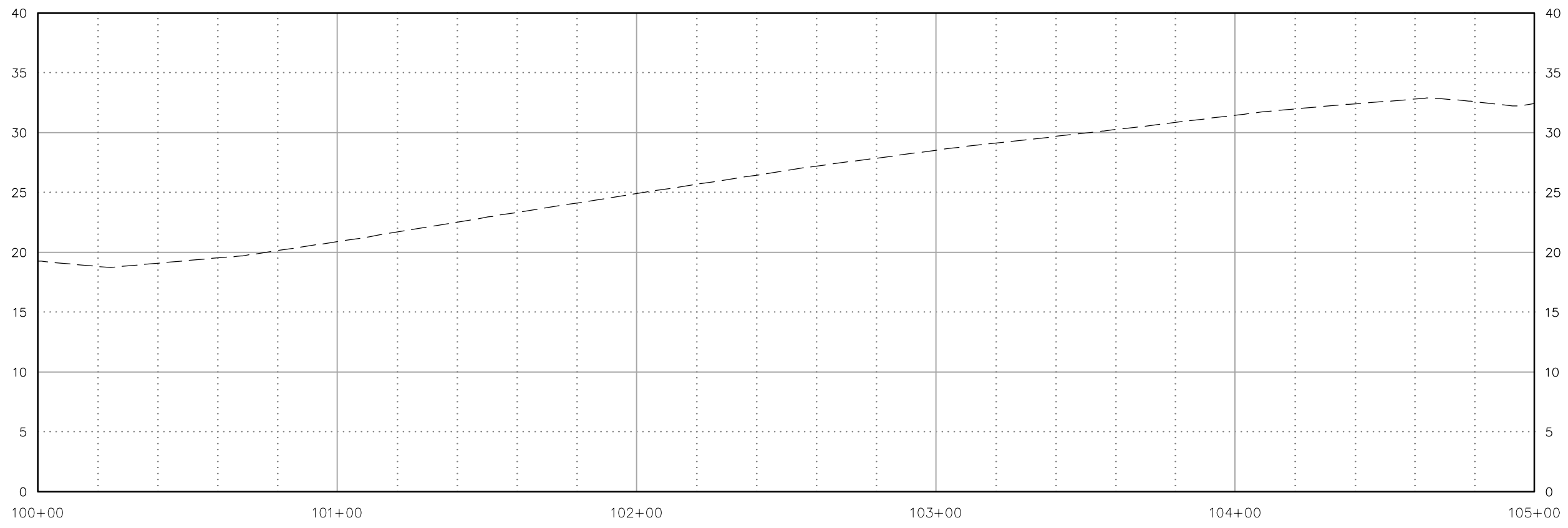
© DOWLHKM 2015  
 SHEET



**35% SUBMITTAL**



P:\Projects\059822\DESIGN\SC14-CT-UT-MSSN.dwg PLOT DATE 2015-2-17 10:21 SAVED DATE 2015-02-13 12:06 USER: asetten  
 DOWLHKM FILE No: XXX-XX



REV	DATE	DESCRIPTION	BY



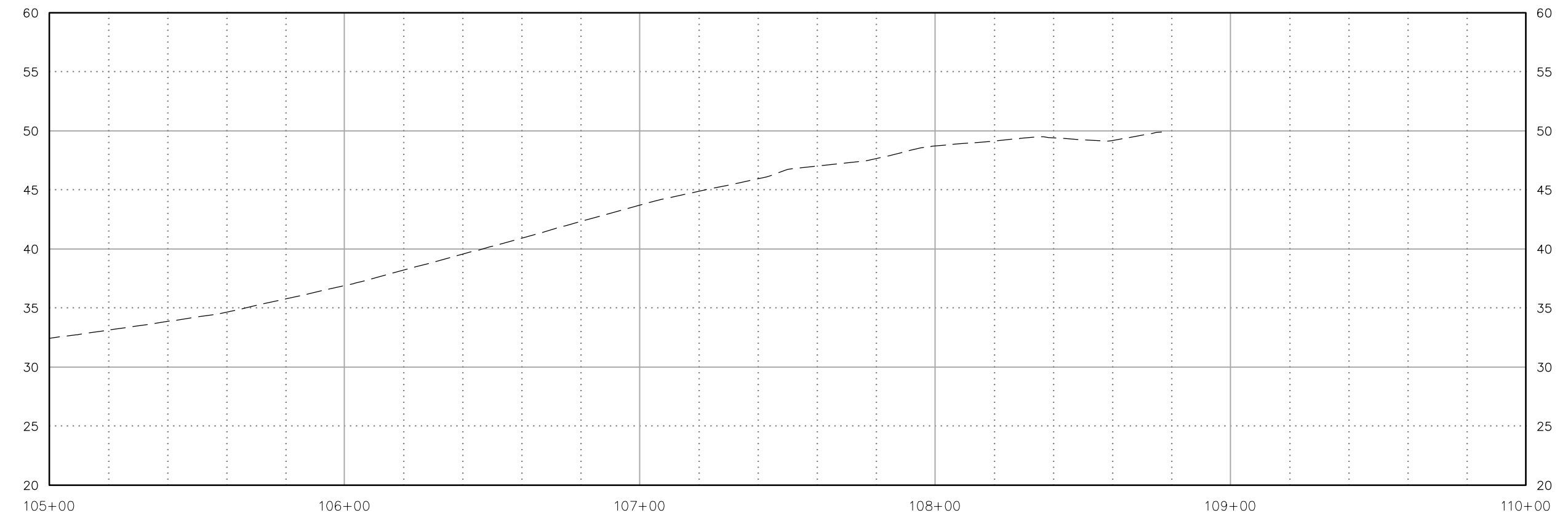
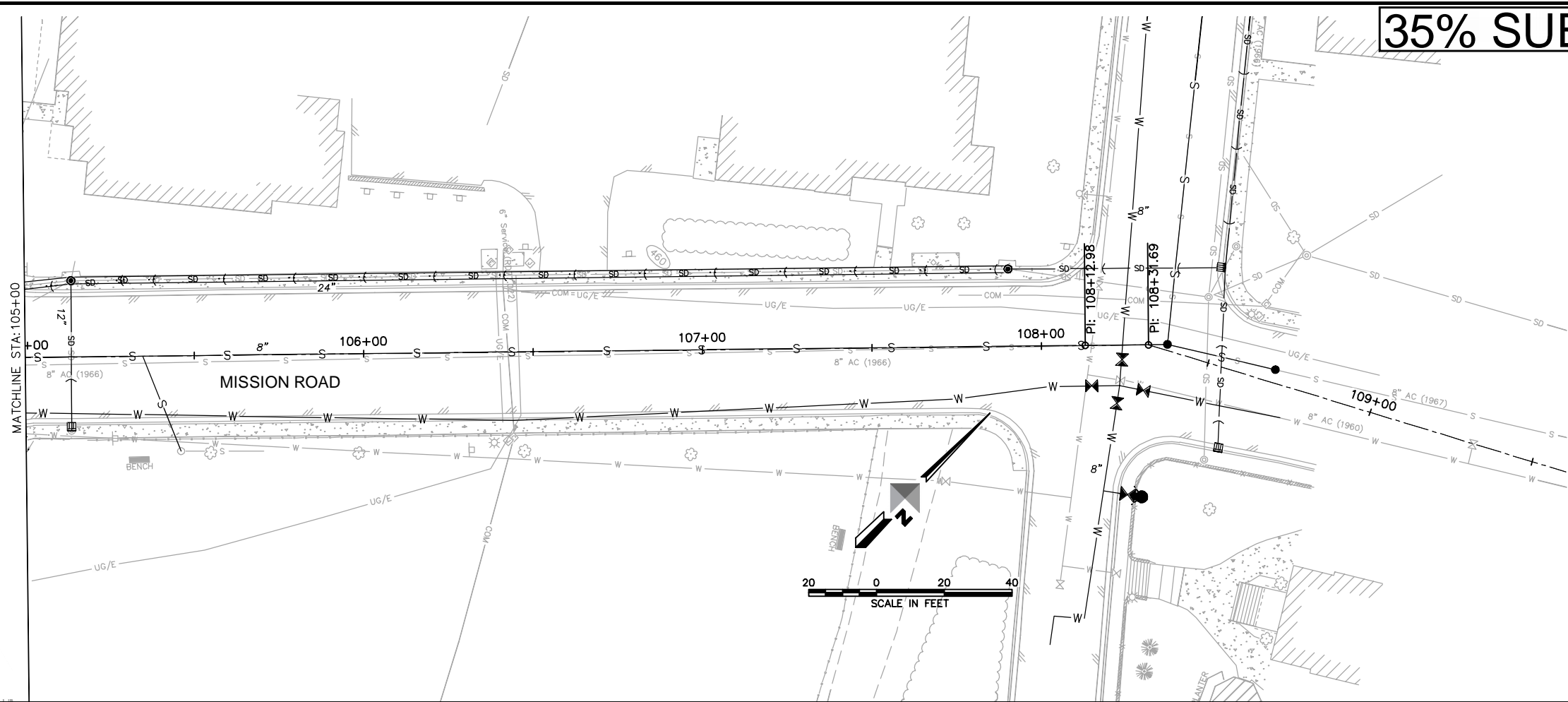
**DOWL**  
 WWW.DOWL.CO.I  
 4041 B Street  
 Anchorage, Alaska 99503  
 907-562-2000

DOWNTOWN KODIAK MASTER PLAN  
 MISSION ROAD PLAN AND PROFILE  
 KODIAK, ALASKA


PROJECT 59822  
 DATE 2/10/2015

© DOWLHKM 2015  
 SHEET

35% SUBMITTAL



REV	DATE	DESCRIPTION	BY

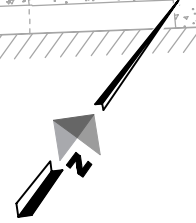
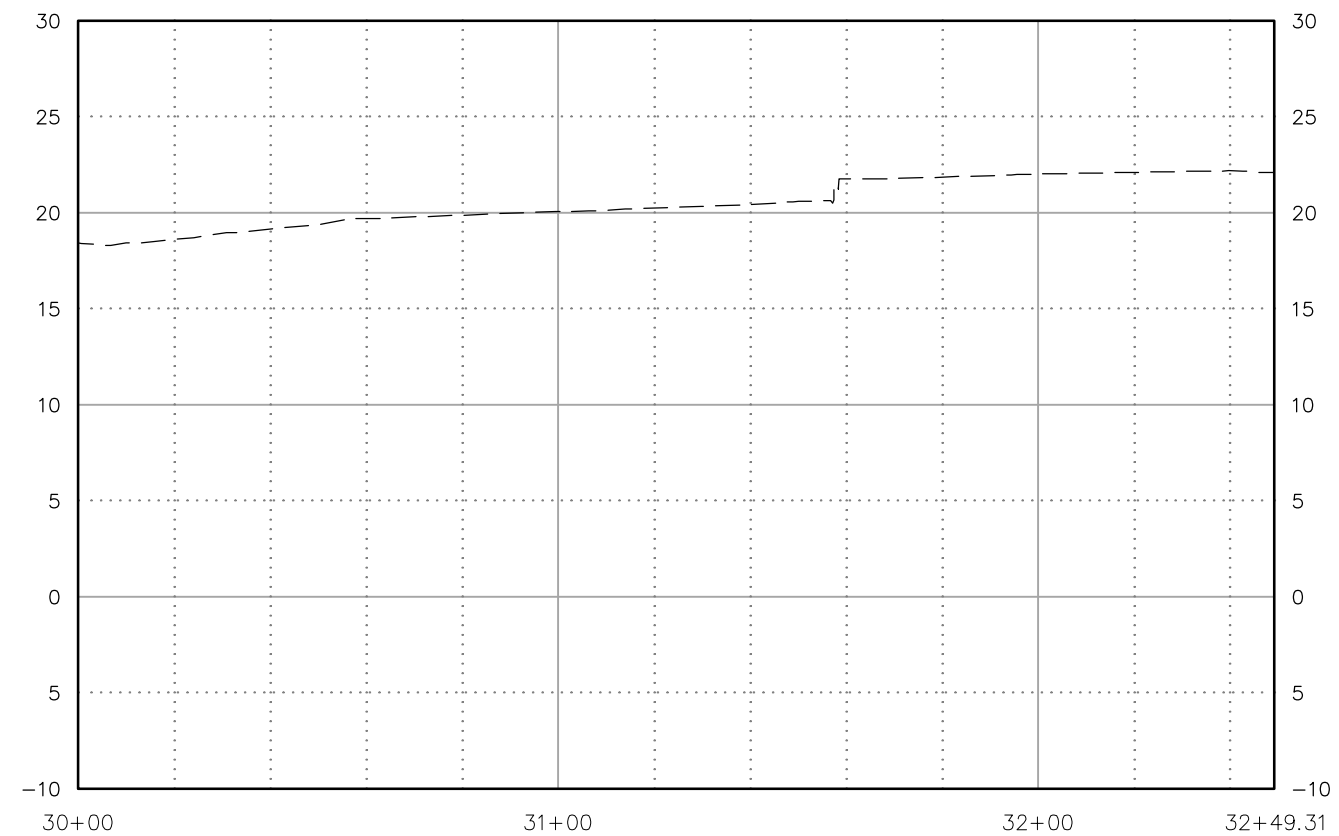
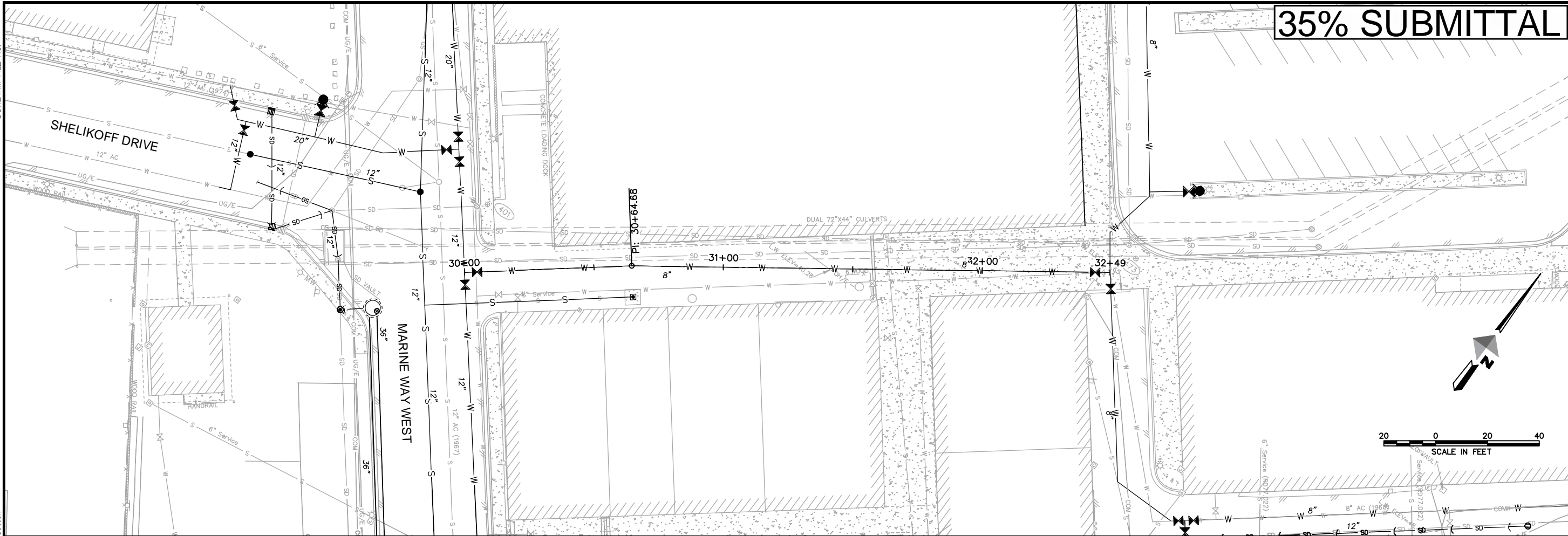


**DOWL**  
 WWW.DOWL.COM  
 4041 B Street  
 Anchorage, Alaska 99503  
 907-562-2000

DOWNTOWN KODIAK MASTER PLAN  
 MISSION ROAD PLAN AND PROFILE

PROJECT	59822
DATE	2/10/2015

© DOWLHKM 2015  
 SHEET



REV	DATE	DESCRIPTION	BY



**DOWL**

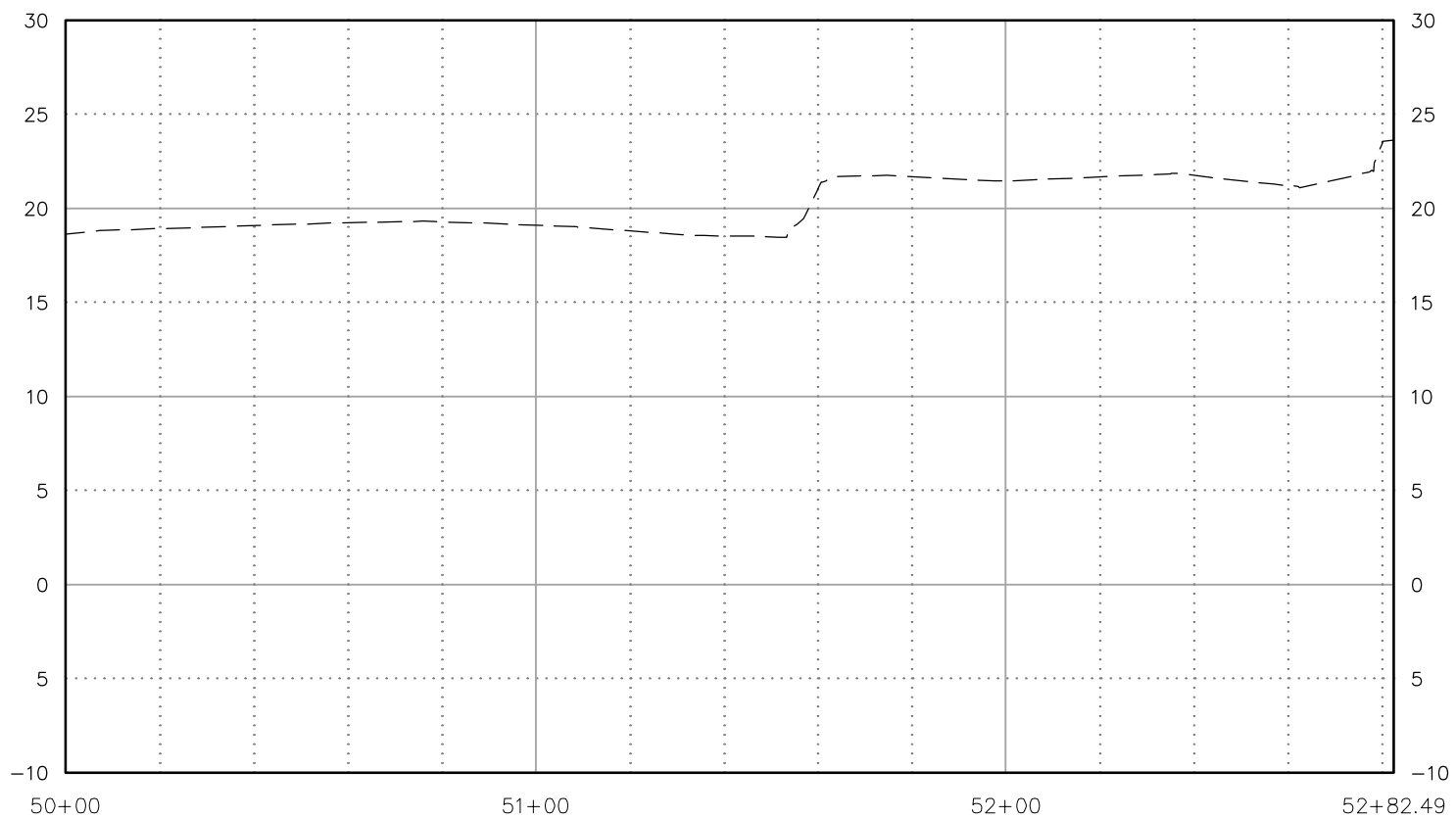
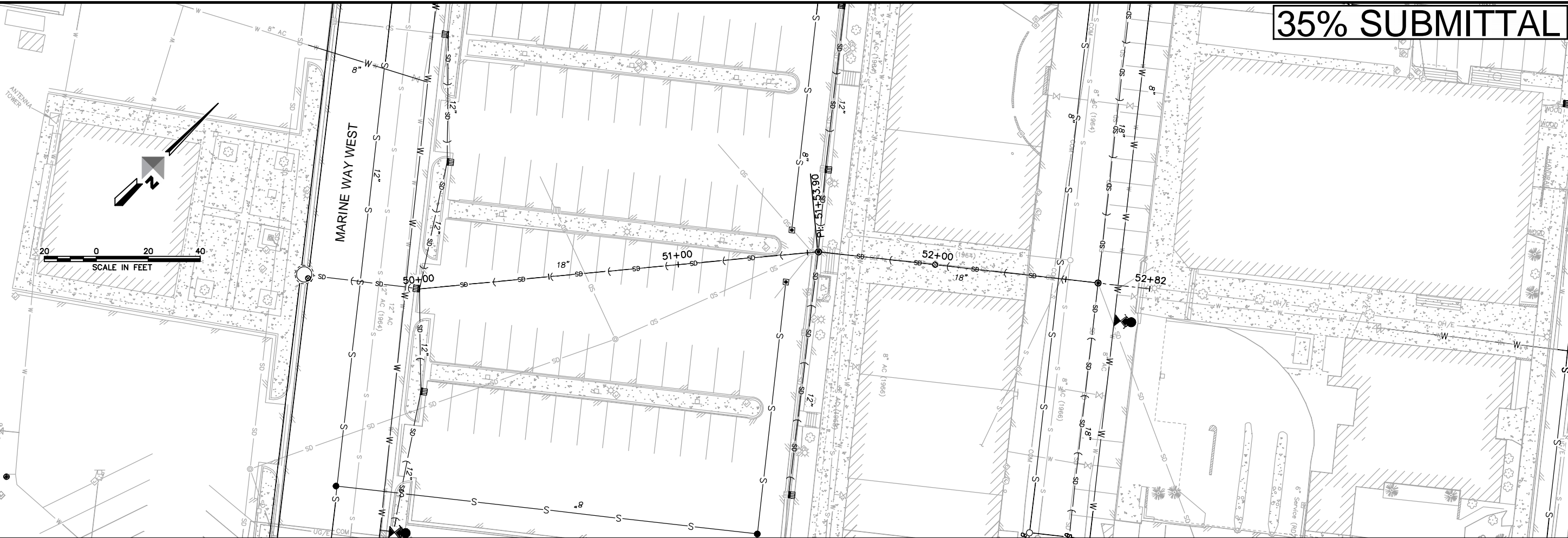
WWW.DOWL.COM

4041 B Street  
Anchorage, Alaska 99503  
907-562-2000

DOWNTOWN KODIAK MASTER PLAN  
ALLEY PLAN AND PROFILE

PROJECT 59822  
DATE 2/10/2015

© DOWLHKM 2015  
SHEET



# 35% SUBMITTAL

REV	DATE	DESCRIPTION	BY

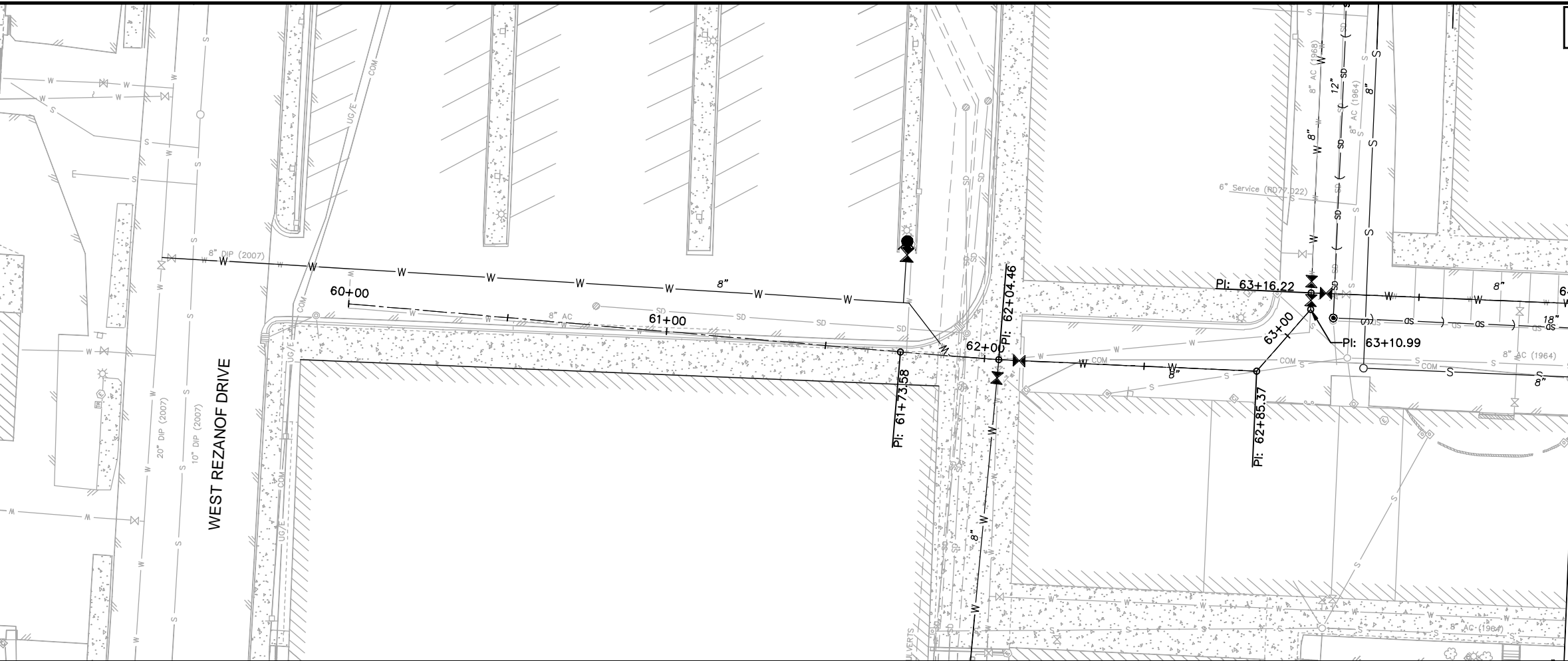


**DOWL**  
 WWW.DOWL.COM  
 4041 B Street  
 Anchorage, Alaska 99503  
 907-562-2000

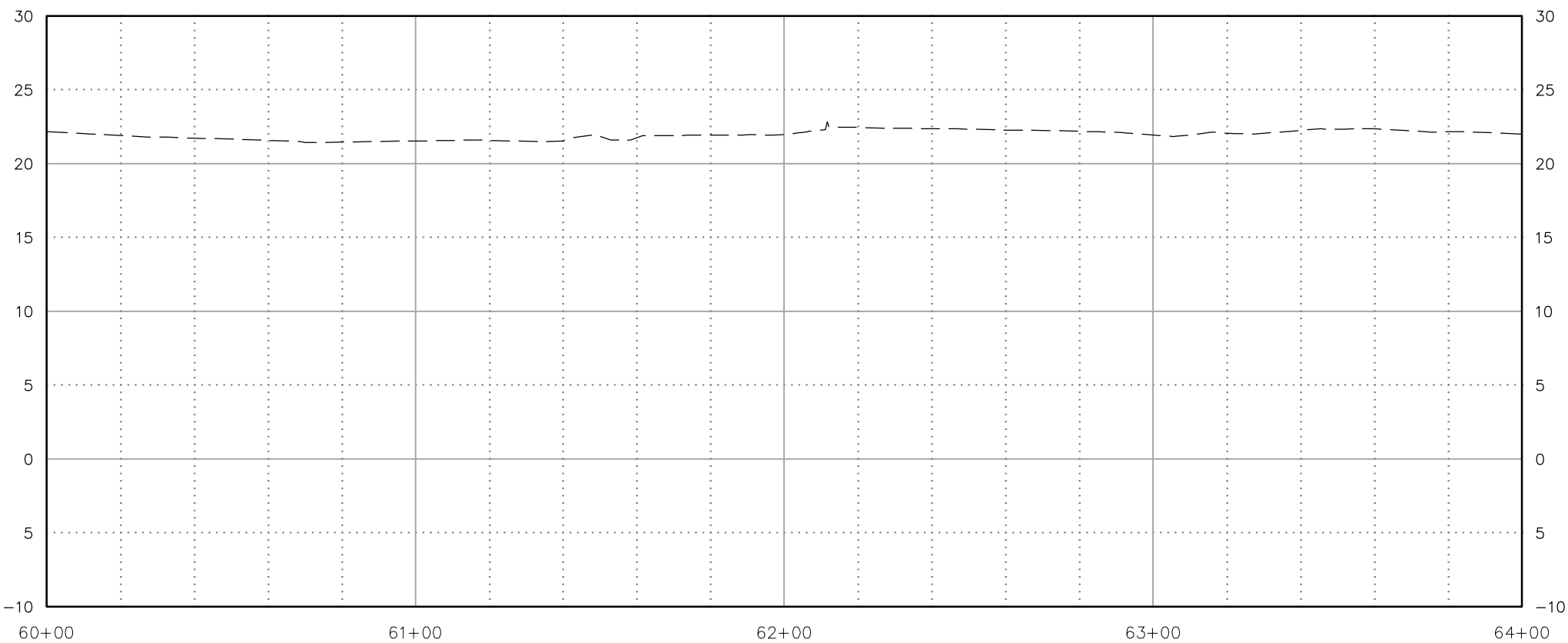
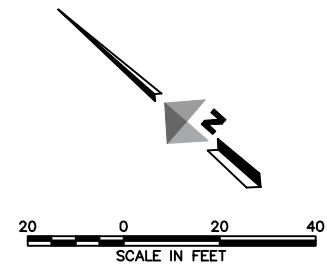
**DOWNTOWN KODIAK MASTER PLAN  
 ALLEY PLAN AND PROFILE**

PROJECT 59822  
 DATE 2/10/2015

© DOWLHKM 2015  
 SHEET



35% SUBMITTAL



REV	DATE	DESCRIPTION	BY



**DOWL**  
 WWW.DOWL.COM  
 4041 B Street  
 Anchorage, Alaska 99503  
 907-562-2000

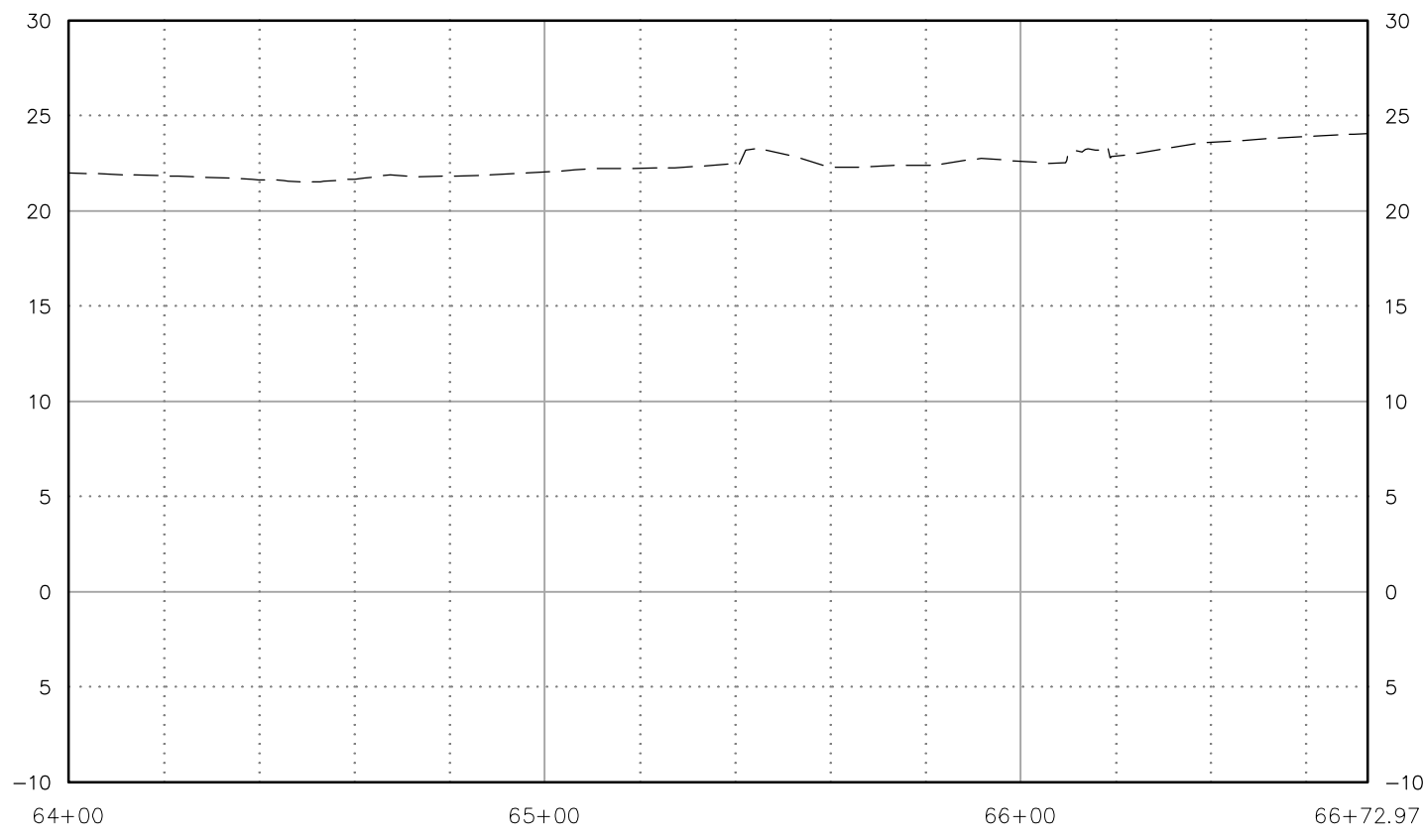
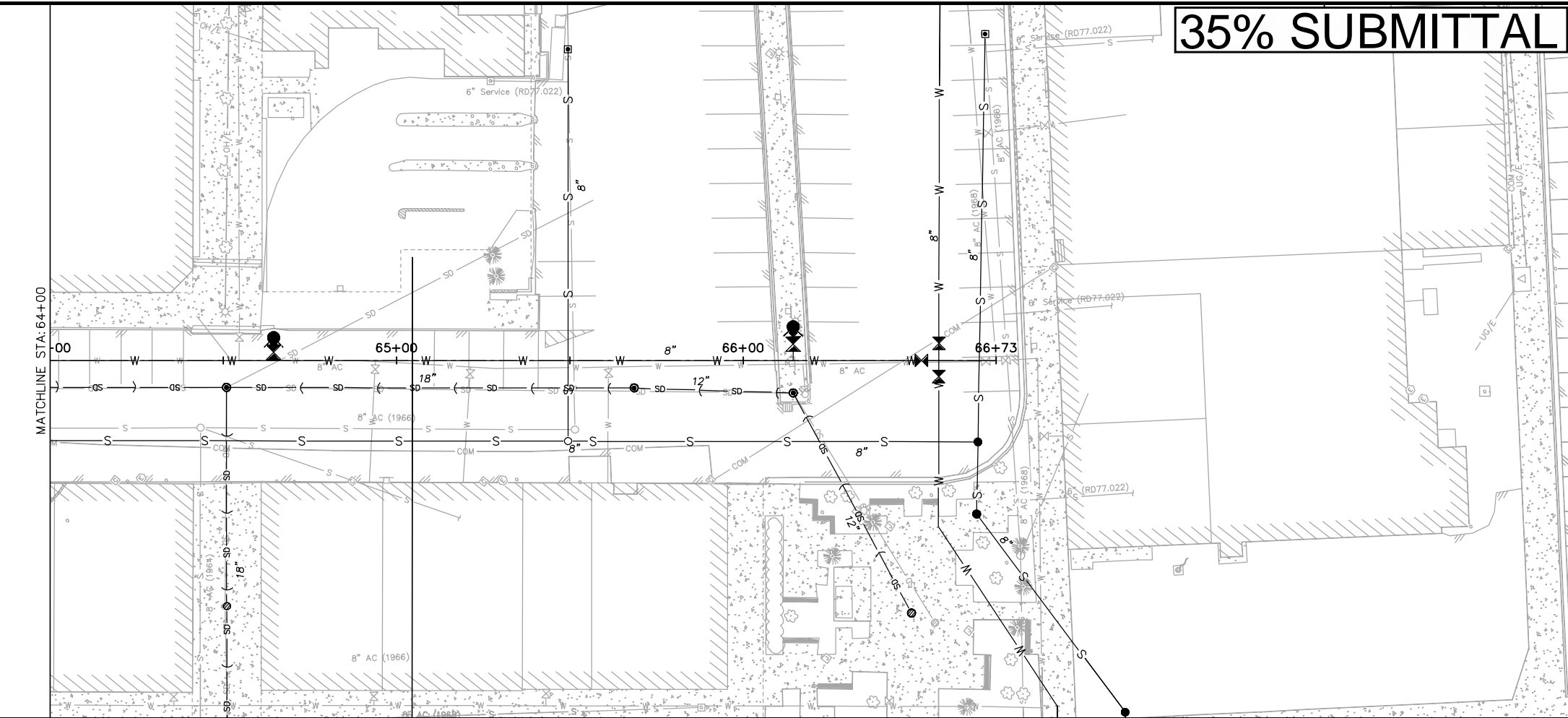
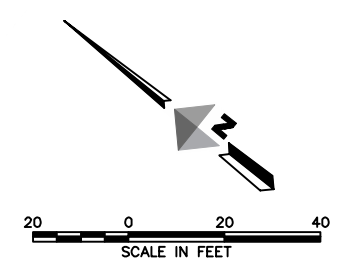
DOWNTOWN KODIAK MASTER PLAN  
 FORMER FOOD-FOR-LESS  
 PLAN AND PROFILE

PROJECT 59822  
 DATE 2/10/2015

© DOWLHKM 2015  
 SHEET



35% SUBMITTAL



REV	DATE	DESCRIPTION	BY



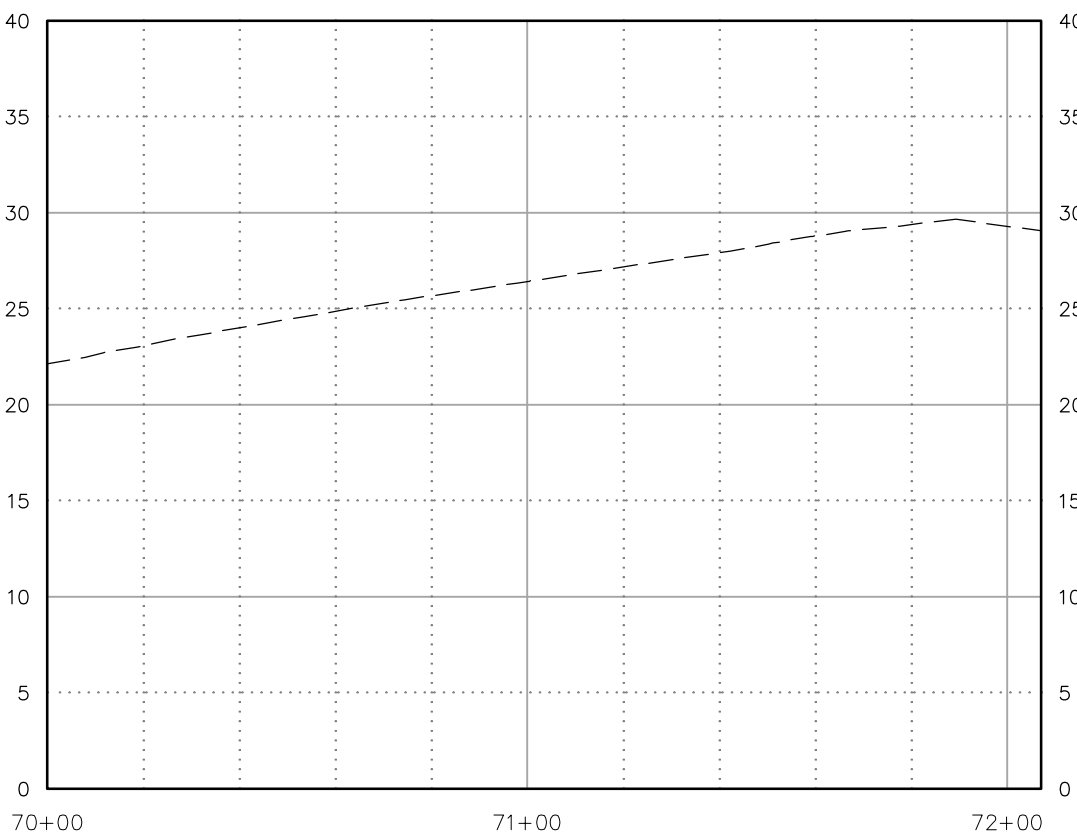
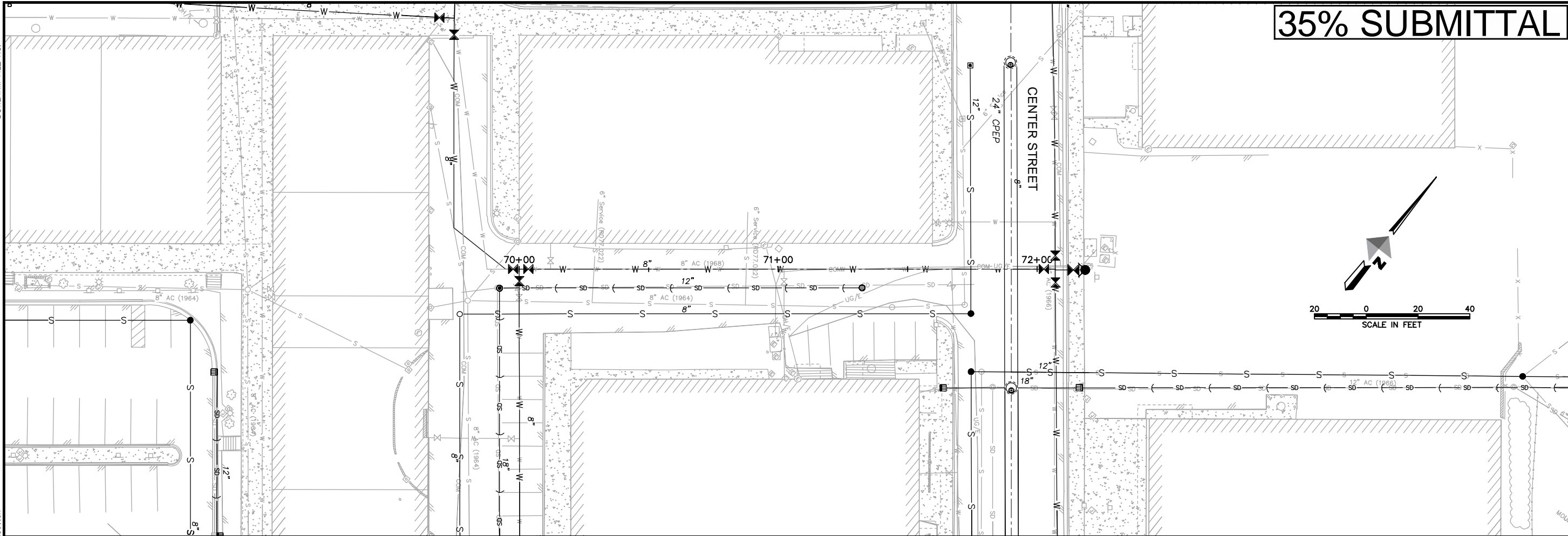
**DOWL**  
 WWW.DOWL.COM  
 4041 B Street  
 Anchorage, Alaska 99503  
 907-562-2000

**DOWNTOWN KODIAK MASTER PLAN  
 CENTER STREET PARKING  
 AREA PLAN AND PROFILE**

PROJECT 59822  
 DATE 2/10/2015

© DOWLHKM 2015  
 SHEET

35% SUBMITTAL



REV	DATE	DESCRIPTION	BY

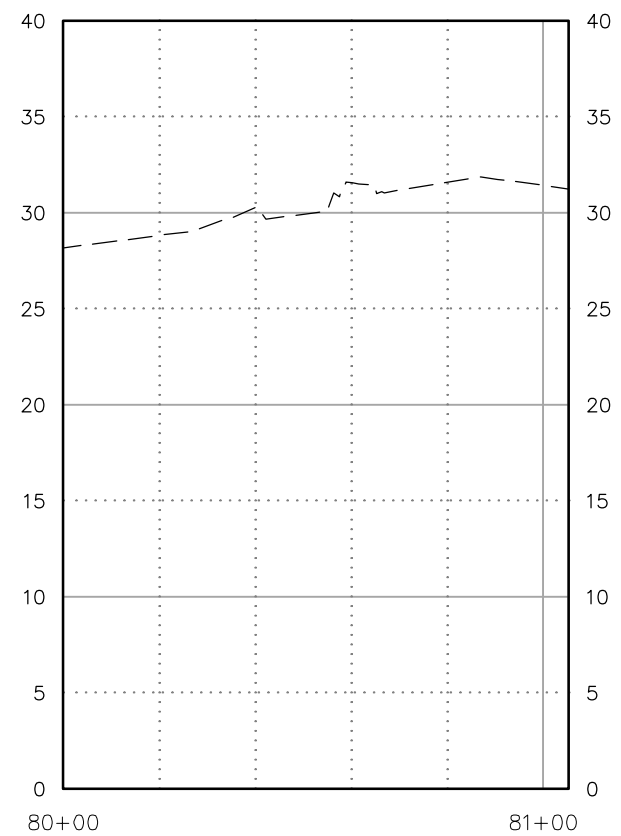
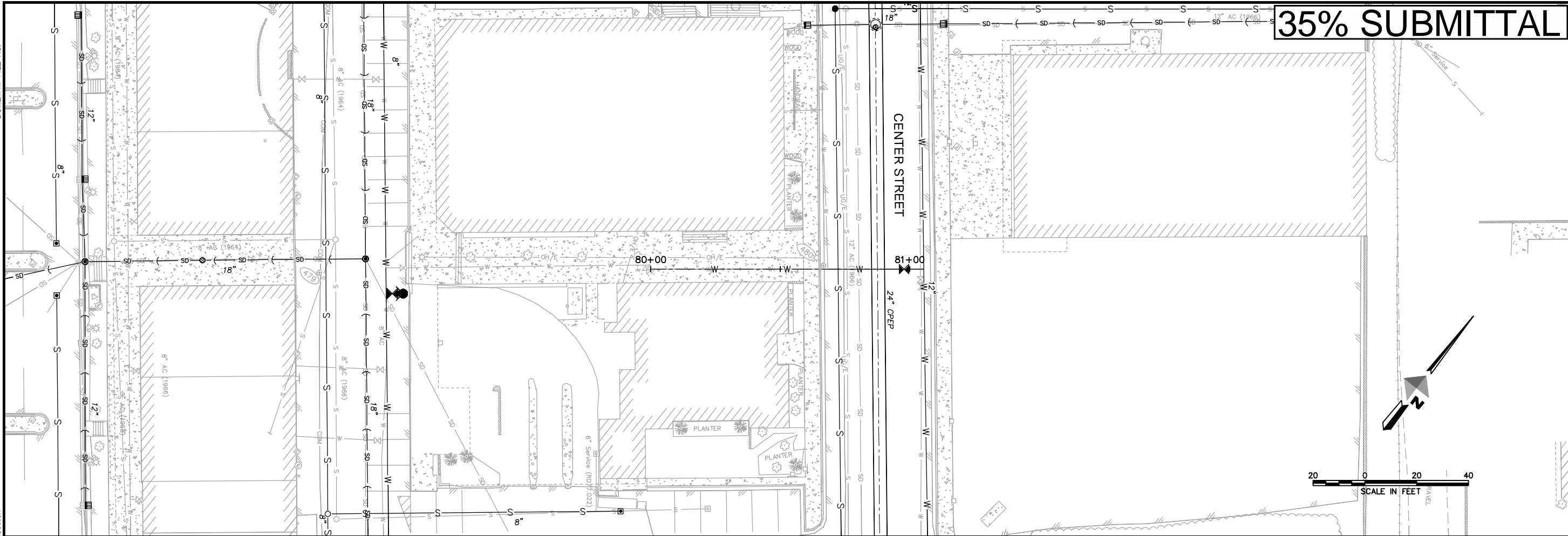


**DOWL**  
 WWW.DOWL.CO.LI  
 4041 B Street  
 Anchorage, Alaska 99503  
 907-562-2000

DOWNTOWN KODIAK MASTER PLAN  
 CENTER STREET PARKING AREA  
 PLAN AND PROFILE

PROJECT 59822  
 DATE 2/10/2015

© DOWLHKM 2015  
 SHEET



REV	DATE	DESCRIPTION	BY



**DOWL**

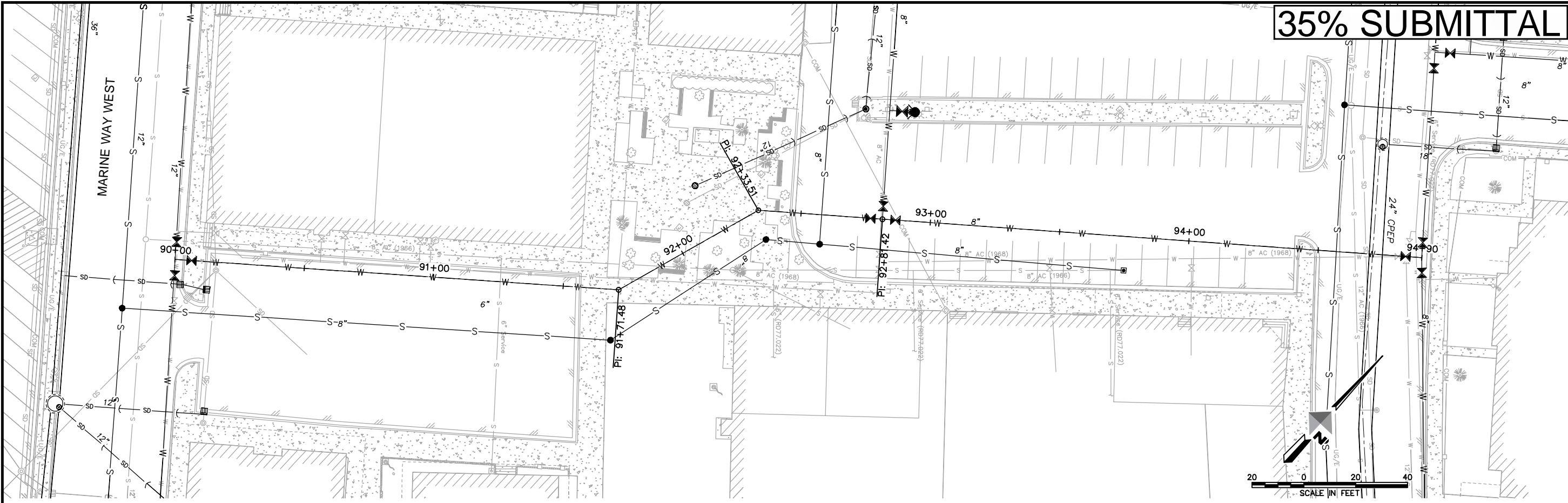
WWW.DOWL.COM

4041 B Street  
Anchorage, Alaska 99503  
807-562-2000

DOWNTOWN KODIAK MASTER PLAN  
CENTER STREET STUB OUT  
PLAN AND PROFILE

KODIAK, ALASKA

PROJECT	59822
DATE	2/10/2015
© DOWLHKM 2015	
SHEET	
19	of 25



35% SUBMITTAL

REV	DATE	DESCRIPTION	BY

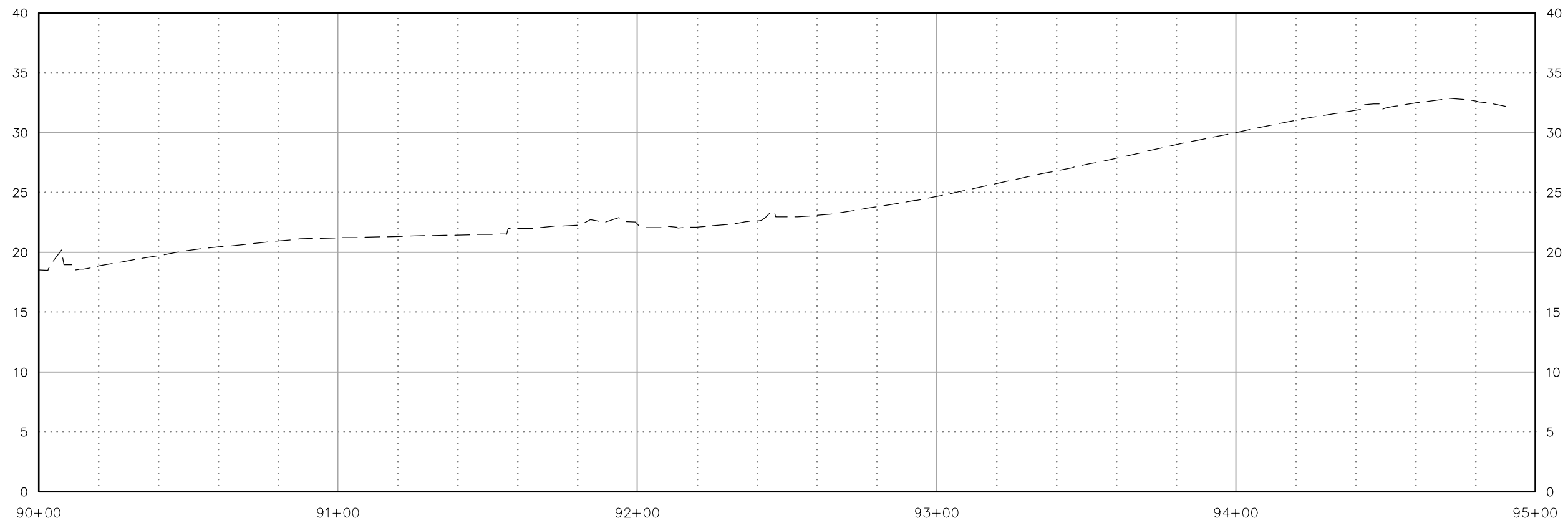


**DOWL**  
 WWW.DOWL.COM  
 4041 B Street  
 Anchorage, Alaska 99503  
 907-562-2000

**DOWNTOWN KODIAK MASTER PLAN  
 POCKET PARK PLAN AND PROFILE**

PROJECT 59822  
 DATE 2/10/2015

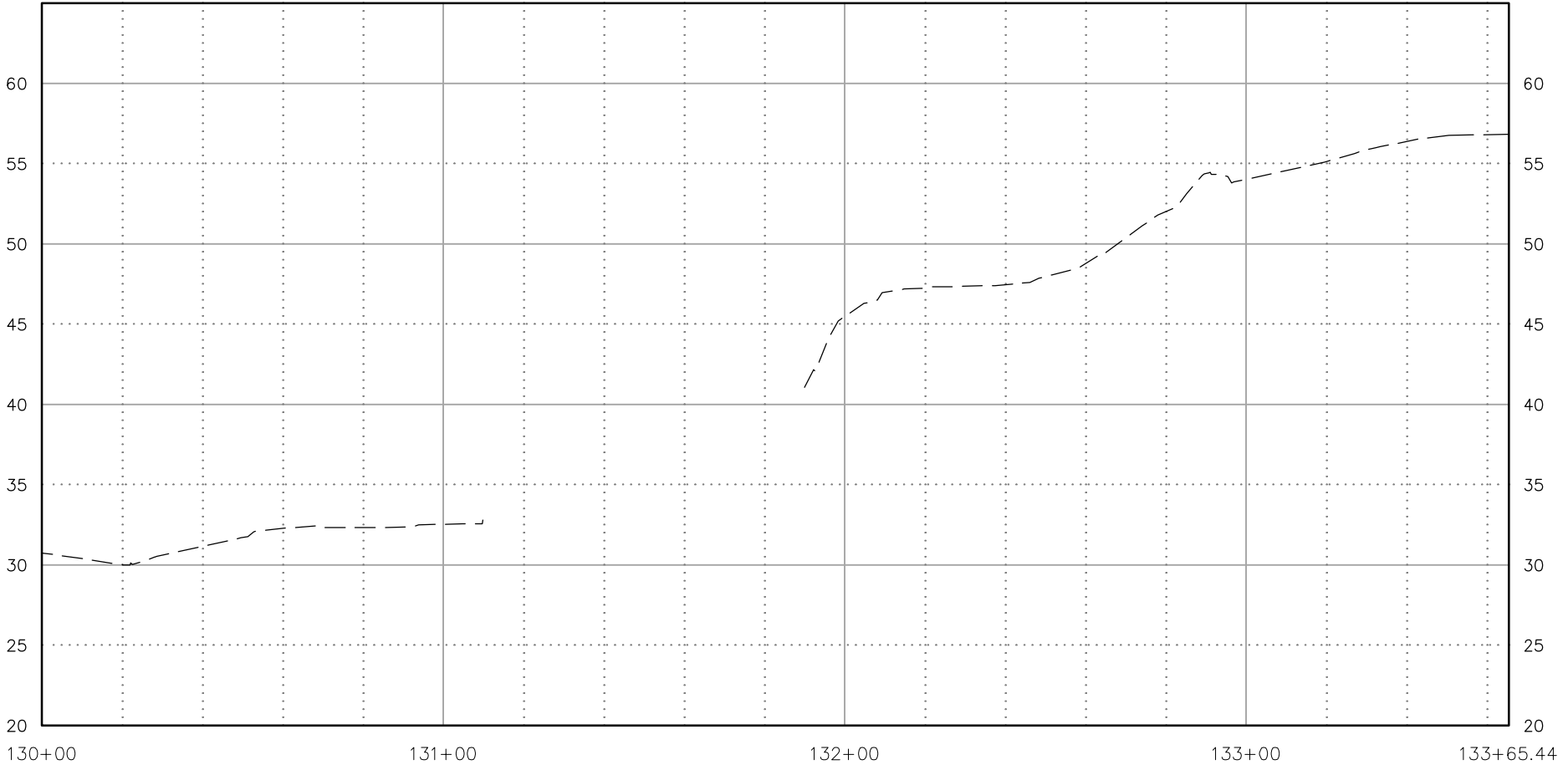
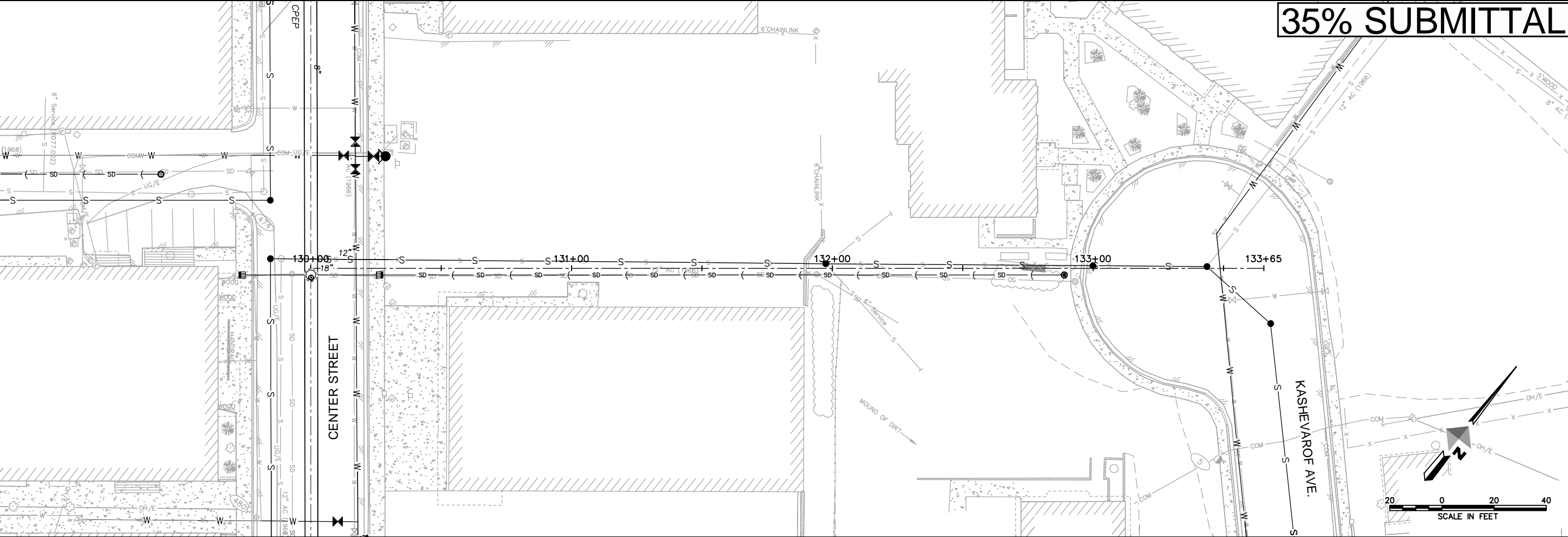
© DOWLHKM 2015  
 SHEET



DOWLHKM FILE No: XXX-XX

P:\Projects\059822\DESIGN\SC14-CT-UT-ESMT-1.dwg PLOT DATE 2015-2-17 10:25 SAVED DATE 2015-02-13 16:25 USER: asetten

35% SUBMITTAL



REV	DATE	DESCRIPTION	BY



**DOWL**  
 WWW.DOWL.COM  
 4041 B Street  
 Anchorage, Alaska 99503  
 907-562-2000

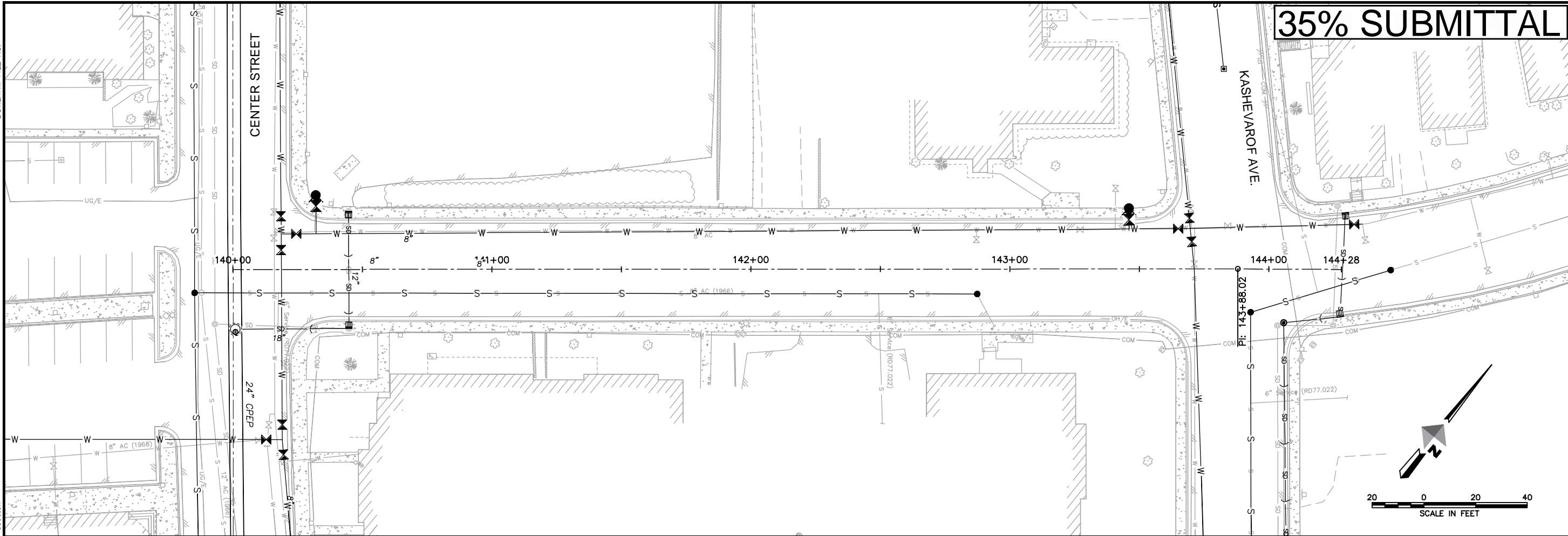
**DOWNTOWN KODIAK MASTER PLAN  
 EASEMENT PLAN AND PROFILE**

PROJECT 59822  
 DATE 2/10/2015

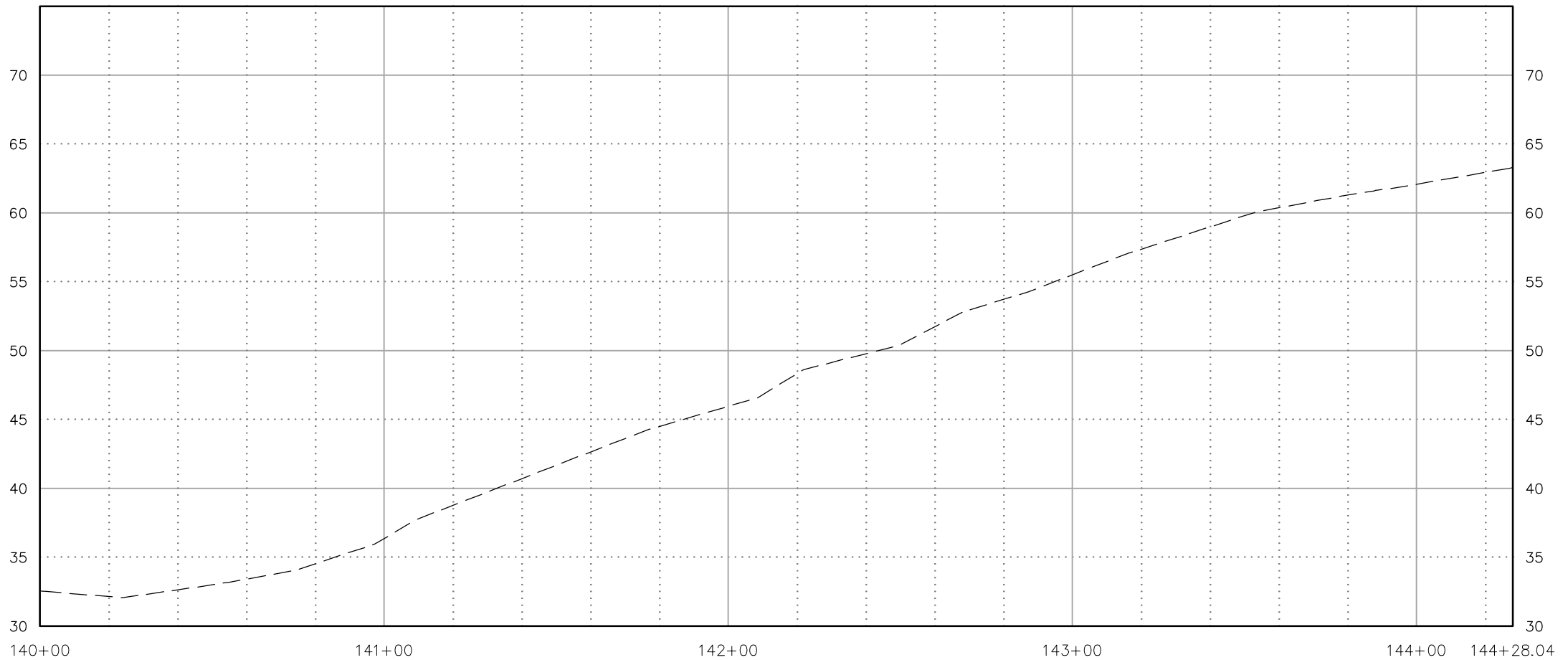
© DOWLHKM 2015  
 SHEET

DOWLHKM FILE No: XXX-XX

P:\Projects\059822\DESIGN\SC14-CT-UT-MILL-BAY.dwg PLOT DATE 2015-2-17 10:25 SAVED DATE 2015-02-13 16:26 USER: aaseten



35% SUBMITTAL



REV	DATE	DESCRIPTION	BY



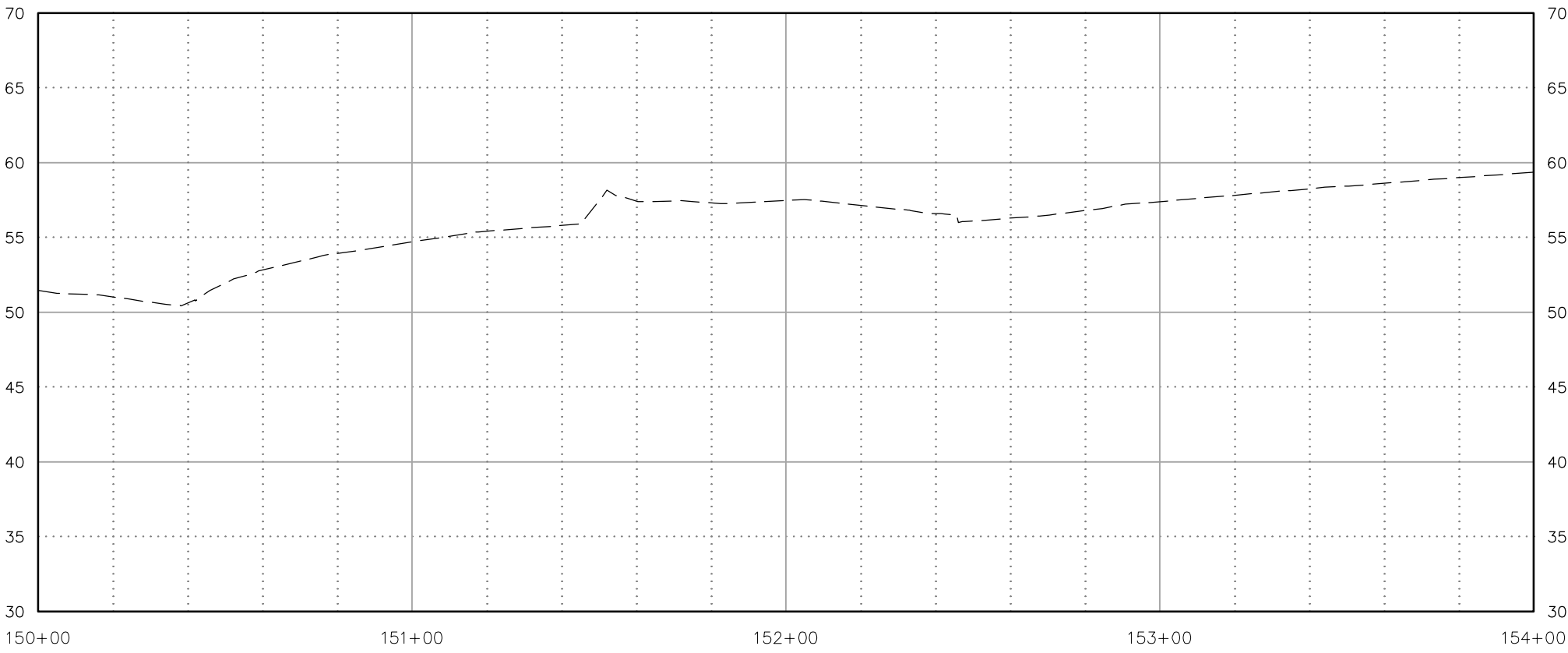
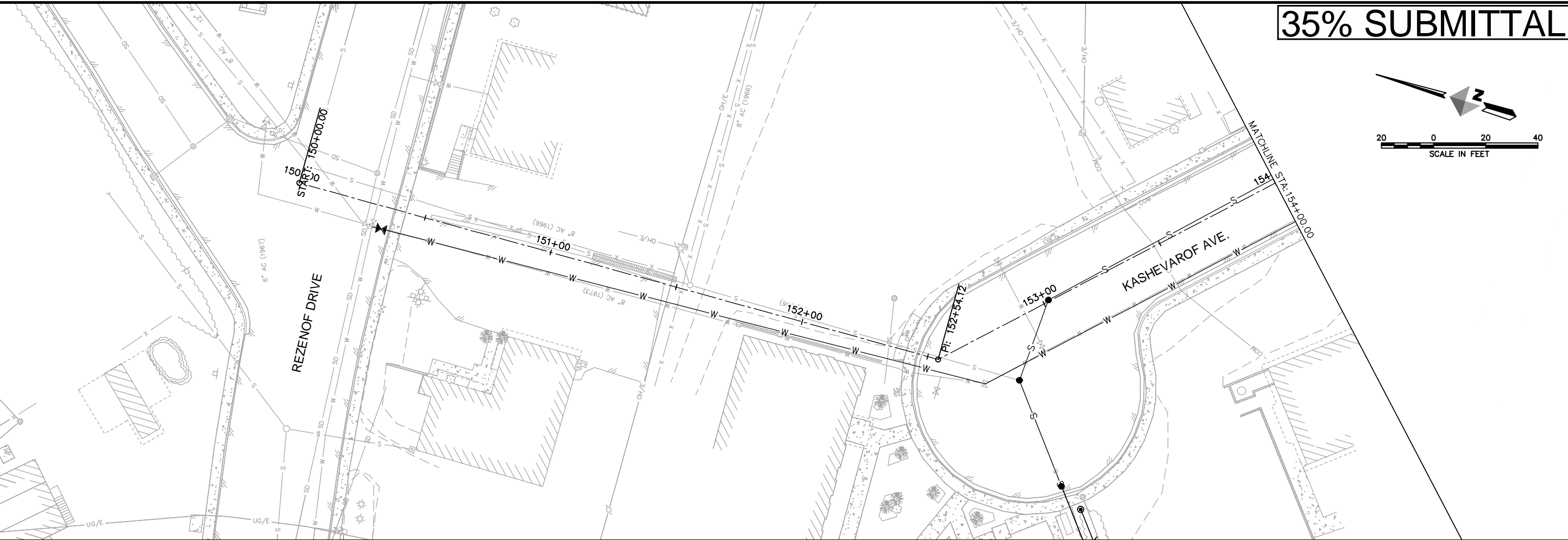
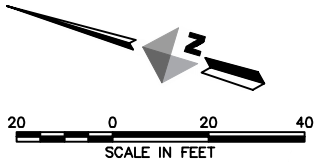
**DOWL**  
 4041 B Street  
 Anchorage, Alaska 99503  
 907-562-2000

**DOWNTOWN KODIAK MASTER PLAN  
 MILLER BAY ROAD PLAN AND PROFILE**

PROJECT 59822  
 DATE 2/10/2015

© DOWLHKM 2015  
 SHEET

35% SUBMITTAL



REV	DATE	DESCRIPTION	BY



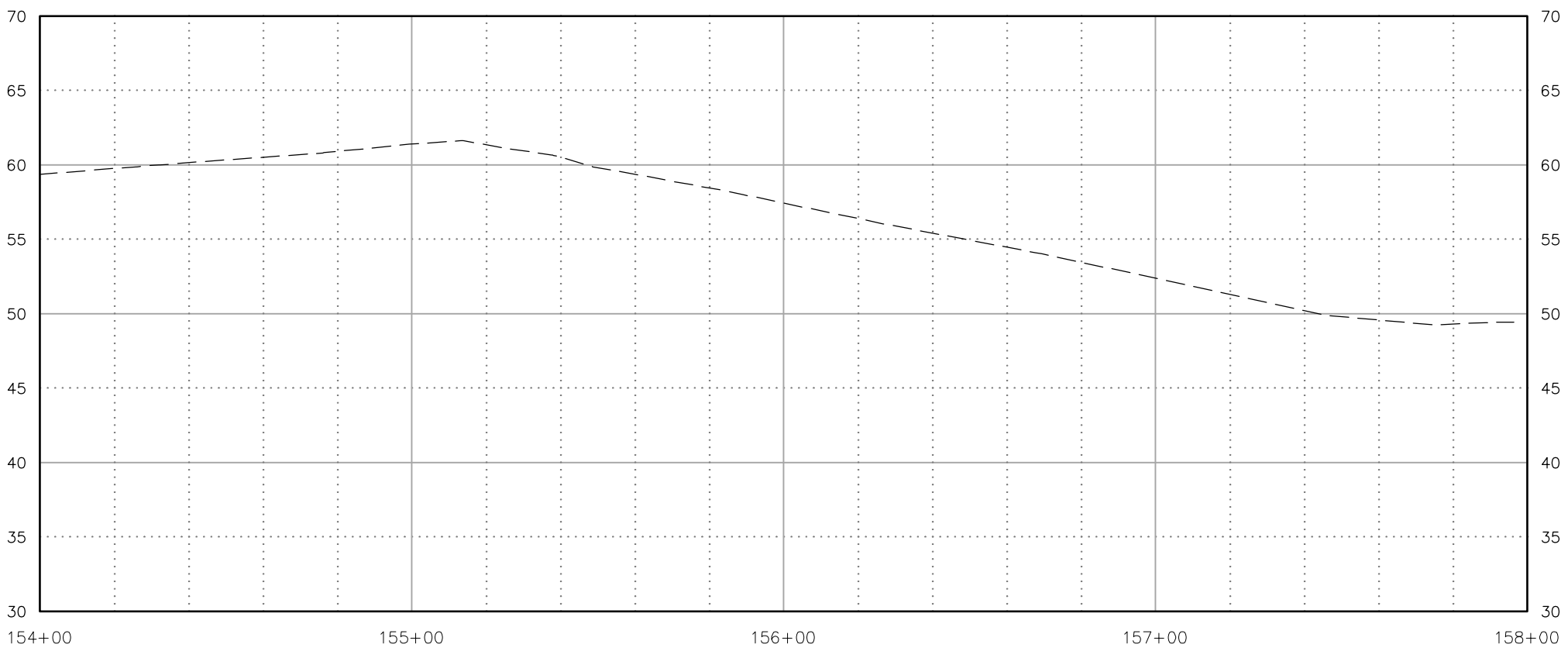
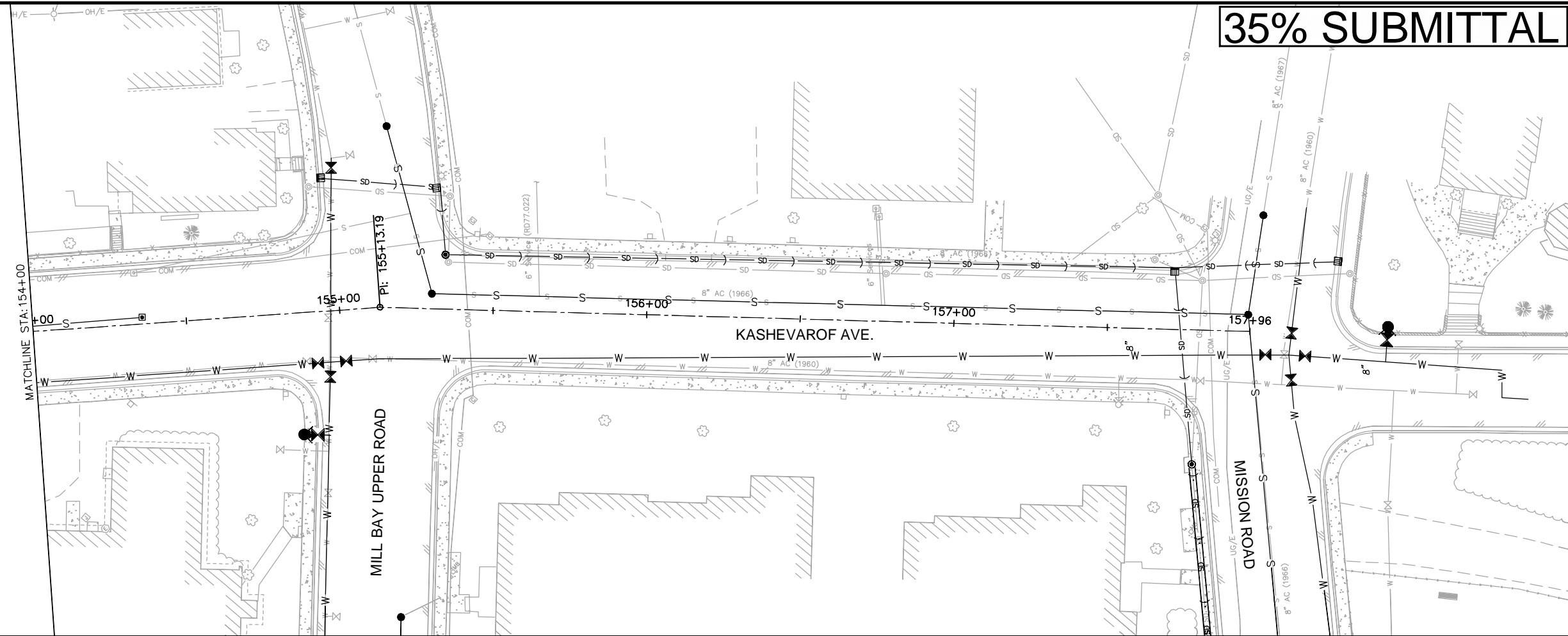
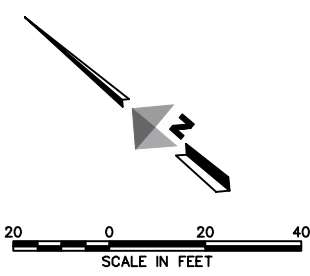
**DOWL**  
 WWW.DOWL.COM  
 4041 B Street  
 Anchorage, Alaska 99503  
 907-562-2000

DOWNTOWN KODIAK MASTER PLAN  
 KASHEVAROF AVENUE PLAN AND PROFILE


PROJECT 59822  
 DATE 2/10/2015

© DOWLHKM 2015  
 SHEET

35% SUBMITTAL



REV	DATE	DESCRIPTION	BY



**DOWL**

WWW.DOWL.COM

4041 B Street  
Anchorage, Alaska 99503  
907-562-2000

DOWNTOWN KODIAK MASTER PLAN  
KASHEVAROF AVENUE PLAN AND PROFILE

KODIAK, ALASKA

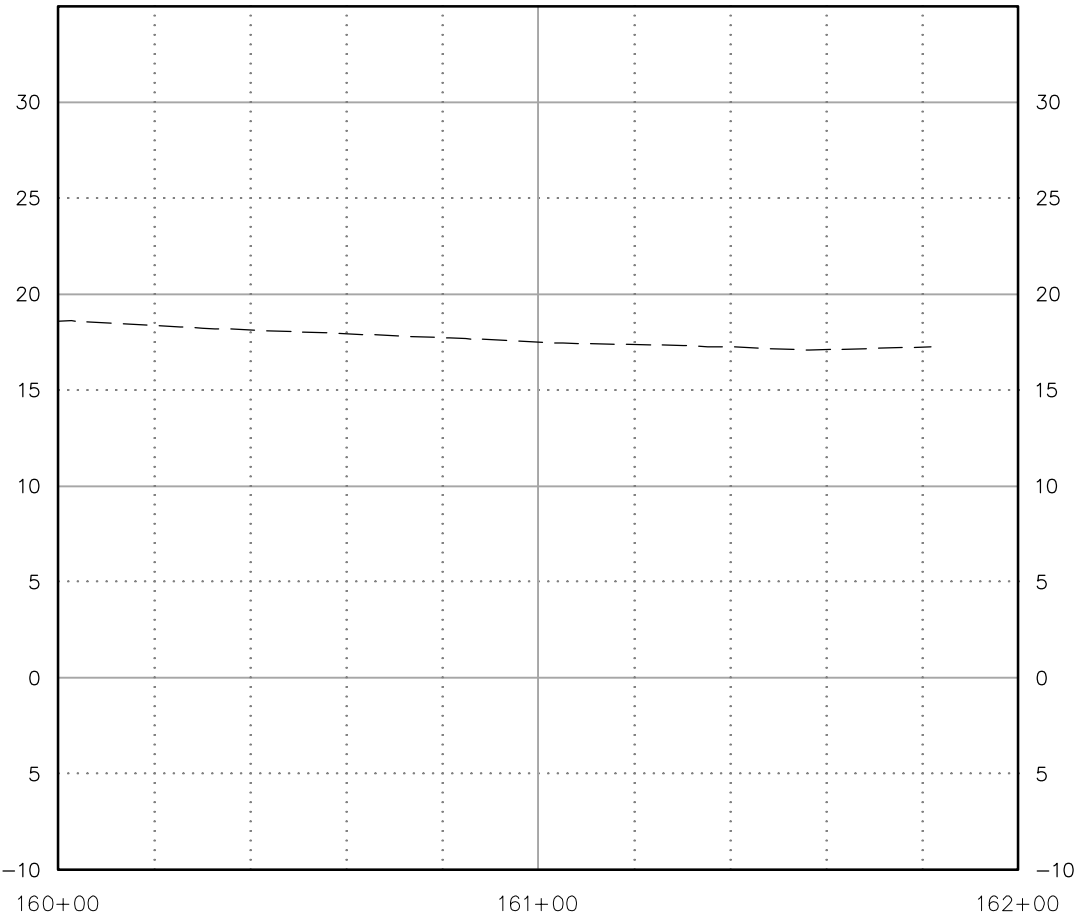
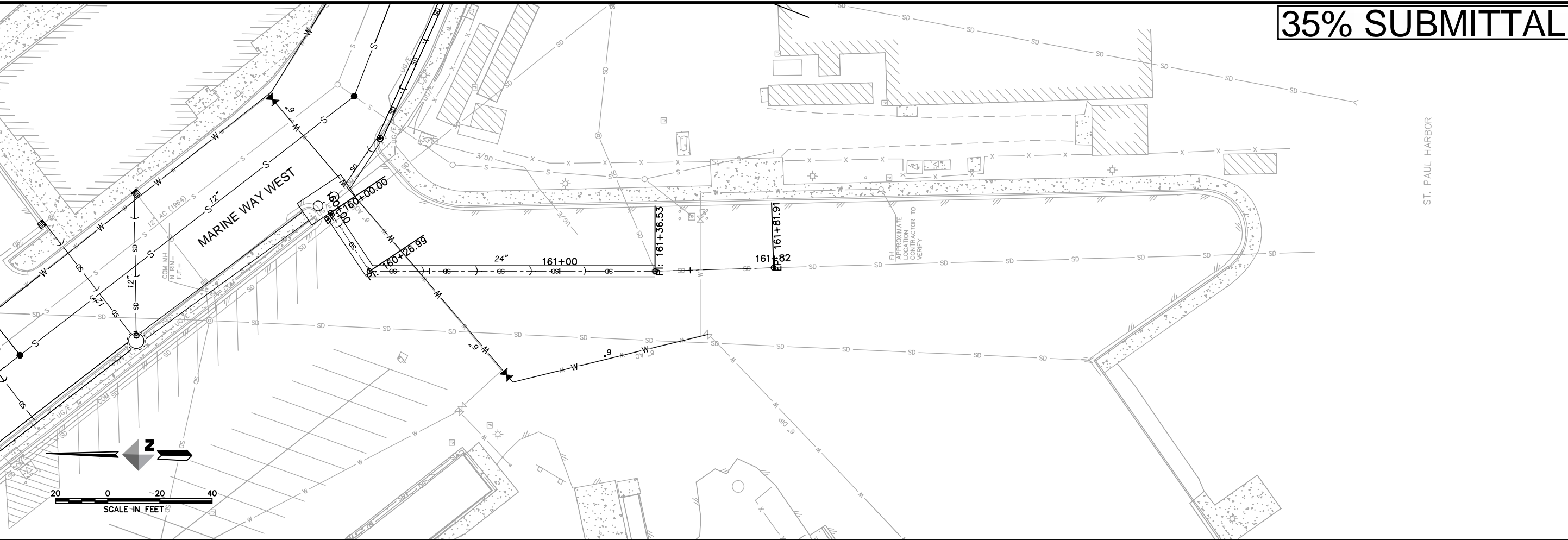
PROJECT	59822
DATE	2/10/2015
© DOWLHKM 2015	
SHEET	
24	of 25



DOWLHKM FILE No: XXX-XX

P:\Projects\059822\DESIGN\SC14-CT-UR-KSHF-AVE.dwg PLOT DATE: 2015-02-18 09:39 SAVED DATE: 2015-02-17 11:10 USER: aasetten

35% SUBMITTAL



REV	DATE	DESCRIPTION	BY



**DOWL**  
 WWW.DOWL.COM  
 4041 B Street  
 Anchorage, Alaska 99503  
 907-562-2000

DOWNTOWN KODIAK MASTER PLAN  
 ST. PAUL SPIT PLAN AND PROFILE

PROJECT 59822  
 DATE 2/10/2015

© DOWLHKM 2015  
 SHEET